

**NOTICE!!**

**These documents have been scanned!**

**Do not place un-scanned documents beneath this notice!**

**Do not remove this notice from this file!**

GPO Jacket No. 560-102  
Print Order 61540  
Rise Business Services, LLC  
Job=AZ15 7/15/2019



Box Number= AZ15157



Claim Begin-End: AMC344407-AMC344407

**1 Initial Receipt**



AZ15157-1

AMC344407-AMC354306

Date Prepared: August 26, 1997

Lead A MC Number: A MC 344407

Ending A MC Number: A MC

CLAIM INDEX

SERIAL NUMBER

CLAIM NAME

CLAIMANT'S NAME

A MC 344407

WANDERING STAR

ED BONNELL  
HELEN BONNELL  
SCOTT HOMAN  
KATHY HOMAN  
BOB MACOMBER  
JOHN STEFFENS  
DAVID STEIMLE  
AMELIA STEIMLE



UNITED STATES  
DEPARTMENT OF THE INTERIOR  
BUREAU OF LAND MANAGEMENT

RECEIPT AND ACCOUNTING ADVICE

NO. 2296500 04

TC/AZ 01/31/97

Subject: LOCATION & SERVICE FEE 1997  
CLAIM MAINTENANCE FEE 1997 - 1  
Applicant: G SCOTT & J KATHY HOMAN  
9492 E CALDWELL  
TUCSON AZ 85747

2	11	11	25.00
2	11	12	10.00
2	11	13	100.00

CK 1515  
Remitter: 520-574-3514

ENTERED IN COMPUTER

*2/25/97* *Spuro* *M. Hyde*

Assignor:

LEASE MANAGEMENT DATA  NEW  UPDATE  PAYMENT

ORIGINAL SERIAL NO.	ASG.	TYPE	ST.	CTY.	FUND SYMBOL	ACRES/UNITS	RATE
AMC 344407							

AMOUNT	ANV. DATE	EXP. DATE	BILL CYC.	S/C	DISTRICT	NEXT BILL	MISC. DATA	U of M	ACTUAL UNITS

ASSIGNMENT SERIAL NO.	ASG.	TYPE	ST.	CTY.	FUND SYMBOL	ACRES/UNITS	RATE

AMOUNT	ANV. DATE	EXP. DATE	BILL CYC.	S/C	DISTRICT	NEXT BILL	MISC. DATA	U of M	ACTUAL UNITS

APPLY REMITTANCE

ACTION	FUND SYMBOL	CTY.	AMOUNT
FILING FEE			
RENTAL			
UNEARNED			
REFUND			
TOTAL			
AMOUNT DUE			

Remarks:

BY:

DATE:

- Lease in Escrow?
- KGS? Of Interest?
- Auto Escalates? Operating Rights?
- Auto Renew? Operator
- Bond Filed?

FOR MMS USE ONLY

BILLEE	FOREST REFUGE
NUMBER	
OCS SECTION	
CODE	



**NOTICE!!**

**These documents have been scanned!**

**Do not place un-scanned documents beneath this notice!**

**Do not remove this notice from this file!**

GPO Jacket No. 560-102  
Print Order 61540  
Rise Business Services, LLC  
Job=AZ15 7/15/2019



Box Number= AZ15157



Claim Begin-End: AMC344407-AMC344407

**2 Correspondence**



AZ15157-1

AMC344407-AMC354306

AMC 344407

5109 N Moonstone Dr.  
Tucson, Arizona 85750-9645

October 15, 2016

Bureau of Land Management  
Arizona State Office  
One North Central Avenue, Suite 800  
Phoenix, Arizona 85004-4427

RE: AMC344407 - Wandering Star  
Mine Name (GAF #): 14211008VO06 and 14211008VO08

Attention: Public Records Office,

I, John Steffens, do not accept responsibility for pre-existing and/or future Lode Mine issues, Abandon Mines issues on the Wandering Star Placer Claim (AMC 344407). This Placer claim was filed in 1997 and these issues were already existing on the land.

Reference AZ AML#'s: 21S-10E-08-005 and 21S-10E-08-027 documented in 1993 by Arizona Mine Inspectors Office.



---

John C. Steffens

CC: Joe Hart  
Arizona State Mine Inspector  
1700 W. Washington, Suite 403  
Phoenix, AZ 85007-2805

PHOENIX, ARIZONA  
2016 OCT 19 PM 3:32  
D:\M\...



John C. Steffens  
5109 N. Moonstone Dr.  
Tucson, Arizona 85750-9645

**CERTIFIED MAIL®**



7016 1970 0000 0346 5025

PHOENIX  
AZ 852  
17 OCT '16  
PM 21



1000



85004

U.S. POSTAGE  
PAID  
TUCSON, AZ  
85715  
OCT 17 '16  
AMOUNT

**\$6.47**

R2304P118946-07

Bureau of Land Management  
Arizona State Office  
One North Central Avenue, Suite 800  
Phoenix, Arizona 85004-4427

PHOENIX, ARIZONA

24 OCT 17 PM 5:02

85004-442700



PLACE STICKER AT TOP OF ENVELOPE TO THE RIGHT  
OF THE RETURN ADDRESS. FOLD AT DOTTED LINE

**DEPARTMENT OF THE INTERIOR  
BUREAU OF LAND MANAGEMENT  
MINING CLAIMS**

**(LIVE) Serial Register Page**

Run Date/Time: 10/20/2016 07:56 AM

Page 1 of 2

**01 10-21-1976;090STAT0090;43USC1744**

**Case Type 384201: PLACER CLAIM**

**Claim Name: WANDERING STAR**

**Commodity :**

**Case Disposition: ACTIVE**

**Required Maintenance Fee: \$1,240.00**

**Total Acres**

**160.000**

**Serial Number**

**AMC344407**

**Lead File Number**

**AMC344407**

Name & Address		Int Rel
BONNELL HELEN	HC 1 BOX 1644	TUCSON, AZ 85736-1028 CLAIMANT
HOMAN KATHY	9492 E CALDWELL DR	TUCSON, AZ 85747-9217 CLAIMANT
STEIMLE DAVID E	7030 S INDIAN AGENCY RD	TUCSON, AZ 85746-6518 CLAIMANT
STEIMLE AMELIA A	7030 S INDIAN AGENCY RD	TUCSON, AZ 85746-6518 CLAIMANT
STEFFENS JOHN	5109 N MOONSTONE DR	TUCSON, AZ 85750-9645 CLAIMANT
MACOMBER BOB	4818 E EASTLAND ST	TUCSON, AZ 85711-4950 CLAIMANT
BONNELL ED	HC 1 BOX 1644	TUCSON, AZ 85736-1028 CLAIMANT
HOMAN SCOTT	9492 E CALDWELL DR	TUCSON, AZ 85747-9217 CLAIMANT

Mer Twp	Rng	Sec	Quadrant	District/Field Office	County
14	0210S	0100E	008 SW,SE	TUCSON FO	PIMA

Act Date	Code	Action	Action Remarks	Receipt Number
01/25/1997	403	LOCATION DATE		
01/31/1997	395	RECORDATION NOTICE RECD		
08/16/2016	782	MAINTENANCE FEE PAYMENT	2017;\$1240	3632544
08/27/2015	782	MAINTENANCE FEE PAYMENT	2016;\$1240	3379185
08/21/2014	782	MAINTENANCE FEE PAYMENT	2015;\$1240	3109047
08/15/2013	682	MAINTENANCE FEE/\$140	2014;\$1120	2856913
08/14/2012	682	MAINTENANCE FEE/\$140	2013;\$1120	2631431
08/29/2011	682	MAINTENANCE FEE/\$140	2012	2421063
09/01/2010	682	MAINTENANCE FEE/\$140	2011	2211694
08/11/2009	682	MAINTENANCE FEE/\$140	2010	1975258
08/20/2008	582	MAINTENANCE FEE/\$125	2009	1766624
08/20/2007	582	MAINTENANCE FEE/\$125	2008	1548786
08/29/2006	582	MAINTENANCE FEE/\$125	2007	1347595
07/11/2005	482	MAINTENANCE FEE/\$100	2006	1107924
08/23/2004	582	MAINTENANCE FEE/\$125	2005	935257
08/22/2003	482	MAINTENANCE FEE/\$100	2004	736671
08/19/2002	482	MAINTENANCE FEE/\$100	2003	544178
08/20/2001	482	MAINTENANCE FEE/\$100	2002	360619
08/29/2000	482	MAINTENANCE FEE/\$100	2001	178624
08/31/1999	482	MAINTENANCE FEE/\$100	2000	
08/28/1998	482	MAINTENANCE FEE/\$100	1999	
08/31/1997	482	MAINTENANCE FEE/\$100	1998	
01/31/1997	482	MAINTENANCE FEE/\$100	1997	

**NO WARRANTY IS MADE BY BLM  
FOR USE OF THE DATA FOR  
PURPOSES NOT INTENDED BY BLM**

DEPARTMENT OF THE INTERIOR  
BUREAU OF LAND MANAGEMENT  
MINING CLAIMS

Run Date/Time: 10/20/2016 07:56 AM

(LIVE) Serial Register Page

Page 2 of 2

08/29/2005	391	CURABLE \$25 MAINT FEE	2006	1141408
09/01/1999	113	ADDITIONAL INFO RECEIVED	RECEIPT 2348185	
09/11/1998	113	ADDITIONAL INFO RECEIVED	RECEIPT 2443450	
09/04/1997	113	ADDITIONAL INFO RECEIVED	RECEIPT 2372984	
07/15/1997	669	LAND STATUS CHECKED		
01/31/1997	501	ACCT ADV IN LEAD FILE	AMC344407	
01/27/1997	404	COUNTY RECORDATION	0;10469;160	

Line Nr Remarks

---

NO WARRANTY IS MADE BY BLM  
FOR USE OF THE DATA FOR  
PURPOSES NOT INTENDED BY BLM



Amc 344407

7030 S. Indian Agency Rd.  
Tucson, Arizona 85746

Tuesday, October 11, 2016

Bureau of Land Management  
Arizona State Office  
One North Central Avenue, Suite 800  
Phoenix, Arizona 85004-4427

RE: AMC 344407-Wandering Star

Attention: Public Records Office,


We, David E. and Amelia A. Steimle, do not accept responsibility for pre-existing and/or future Lode Mine issues, Abandon Mines issues on the Wandering Star Placer Claim (AMC 344407). We filed the Placer claim in 1997 and these issues were already existing on the land.

Reference AZ AML#'s: 21S-10E-08-005 and 21S-10E-08-027 documented in 1993 by Arizona Mine Inspectors Office.

  
\_\_\_\_\_  
David E. Steimle

RECEIVED  
BLM AZ STATE OFFICE  
2016 OCT 17 P 2:49  
PHOENIX, ARIZONA

 **David E. Steimle**  
7030 S Indian Agency Rd.  
Tucson, AZ 85746-6518



7015 1730 0000 7199 1575

PHOENIX  
AZ 85004  
12 00  
PM 91  
UNITED STATES  
POSTAL SERVICE

1000



85004

U.S. POSTAGE  
PAID  
TUCSON, AZ  
85710  
OCT 12 16  
AMOUNT

**\$6.47**

R2305M149118-08

BUREAU OF LAND MANAGEMENT  
ARIZONA STATE OFFICE  
ONE NORTH CENTRAL AVE, suite 800  
PHOENIX, AZ. 85004-4427

PHOENIX, ARIZONA

OCT 17 P 2:49

BLM AZ STATE OFFICE

RETURNED RECEIPT  
REQUESTED SHOWING ADDRESS  
WHERE DELIVERED

85004-442700



PLACE STICKER AT TOP OF ENVELOPE TO THE RIGHT  
OF THE RETURN ADDRESS, FOLD AT DOTTED LINE

**CERTIFIED MAIL**

4818 E. Eastland St.  
Tucson, Arizona 85711

Wednesday, October 12, 2016

Bureau of Land Management  
Arizona State Office  
One North Central Avenue, Suite 800  
Phoenix, Arizona 854004-4427

RE: AMC344626, AMC403018—LUCKY 13  
Mine Name (GAF #) 14211008HO03, 14211008HO04, 14211008HO05,  
14211008VO09, 14211008VO10, 14211008VO11, 14211008VO12.

Attention: Public Records Office,

We, Susan (Sue) Macomber and Robert (Bob) Macomber (deceased), do not accept responsibility for pre-existing and/ or future Land Mine issues, Abandon Mines issues on the Lucky 13 Placer Claim (AMC344626 and AMC403018). This Placer claim was filed in 1997 and these issues were already existing on the land.

Reference AZ AML#'s: 21S-10E-08-003, 21S-10E-08-018, 21S-10E-08-019,  
21S-10E-08-028, 21S-10E-08-029, 21S-10E-08-030, 21S-10E-08-031  
Documented in 1993 by Arizona Mine Inspectors Office.

*Susan Macomber*  
Susan (Sue) Macomber

*Susan Macomber for Robert Macomber (deceased)*

RECEIVED  
BLM AZ STATE OFFICE  
2016 OCT 17 P 2:47  
PHOENIX, ARIZONA



4818 E. Eastland St.  
Tucson, Arizona 85711

Wednesday, October 12, 2016

**Bureau of Land Management**  
Arizona State Office  
One North Central Avenue, Suite 800  
Phoenix, Arizona 85004-4427

RE: AMC 344407-Wandering Star  
Mine Name (GAF #): 1421100VO06 and 1421100VO08

Attention: Public Records Office,

We, Susan (Sue) Macomber and Robert (Bob) Macomber, deceased, do not accept responsibility for pre-existing and/or future Lode Mine issues, Abandon Mines issues on the Wandering Star Placer Claim (AMC 344407). We filed the Placer claim in 1997 and these issues were already existing on the land.

Reference AZ AML#'s: 21S-10E-08-005 and 21S-10E-08-027 documented in 1993 by Arizona Mine Inspectors Office.

*Susan Macomber for Robert Macomber (deceased)*  
Susan (Sue) Macomber

RECEIVED  
BLM AZ STATE OFFICE  
2016 OCT 17 P 2:46  
PHOENIX, ARIZONA



Macomber  
4818 E. Eastland St.  
Tucson, AZ 85711

PLACE STICKER AT TOP OF ENVELOPE TO THE RIGHT  
OF THE RETURN ADDRESS, FOLD AT DOTTED LINE

**CERTIFIED MAIL**®



7016 1370 0000 8866 9499



1000



85004

U.S. POSTAGE  
PAID  
TUCSON, AZ  
85711  
OCT 13, 16  
AMOUNT

**\$6.47**

R2304N118023-09


Bureau of Land Management  
Arizona State Office  
One North Central Avenue, Suite 800  
Phoenix, Arizona 85004-4427

PHOENIX, ARIZONA

2016 OCT 17 P 2:46

RECEIVED  
BLM AZ STATE OFFICE

85004-442700



**DEPARTMENT OF THE INTERIOR  
BUREAU OF LAND MANAGEMENT  
MINING CLAIMS**

Run Date/Time: 10/17/2016 03:16 PM

**(LIVE) Serial Register Page**

Page 1 of 1

**01 10-21-1976;090STAT0090;43USC1744**

**Case Type 384201: PLACER CLAIM**

**Claim Name: WANDERING STAR**

**Commodity :**

**Case Disposition: ACTIVE**

**Required Maintenance Fee: \$1,240.00**

**Total Acres**

**160.000**

**Serial Number**

**AMC344407**

**Lead File Number**

**AMC344407**

Name & Address	Int Rel
BONNELL HELEN HC 1 BOX 1644	TUCSON, AZ 85736-1028 CLAIMANT
HOMAN KATHY 9492 E CALDWELL DR	TUCSON, AZ 85747-9217 CLAIMANT
STEIMLE DAVID E 7030 S INDIAN AGENCY RD	TUCSON, AZ 85746-6518 CLAIMANT
STEIMLE AMELIA A 7030 S INDIAN AGENCY RD	TUCSON, AZ 85746-6518 CLAIMANT
STEFFENS JOHN 5109 N MOONSTONE DR	TUCSON, AZ 85750-9645 CLAIMANT
MACOMBER BOB 4818 E EASTLAND ST	TUCSON, AZ 85711-4950 CLAIMANT
BONNELL ED HC 1 BOX 1644	TUCSON, AZ 85736-1028 CLAIMANT
HOMAN SCOTT 9492 E CALDWELL DR	TUCSON, AZ 85747-9217 CLAIMANT

Mer Twp	Rng	Sec	Quadrant	District/Field Office	County
14	0210S	0100E	008 SW,SE	TUCSON FO	PIMA

Act Date	Code	Action	Action Remarks	Receipt Number
01/25/1997	403	LOCATION DATE		
01/31/1997	395	RECORDATION NOTICE RECD		
08/16/2016	782	MAINTENANCE FEE PAYMENT	2017;\$1240	3632544
08/27/2015	782	MAINTENANCE FEE PAYMENT	2016;\$1240	3379185
08/21/2014	782	MAINTENANCE FEE PAYMENT	2015;\$1240	3109047
08/15/2013	682	MAINTENANCE FEE/\$140	2014;\$1120	2856913
08/14/2012	682	MAINTENANCE FEE/\$140	2013;\$1120	2631431
08/29/2011	682	MAINTENANCE FEE/\$140	2012	2421063
09/01/2010	682	MAINTENANCE FEE/\$140	2011	2211694
08/11/2009	682	MAINTENANCE FEE/\$140	2010	1975258
08/20/2008	582	MAINTENANCE FEE/\$125	2009	1766624
08/20/2007	582	MAINTENANCE FEE/\$125	2008	1548786
08/29/2006	582	MAINTENANCE FEE/\$125	2007	1347595
07/11/2005	482	MAINTENANCE FEE/\$100	2006	1107924
08/23/2004	582	MAINTENANCE FEE/\$125	2005	935257
08/22/2003	482	MAINTENANCE FEE/\$100	2004	736671
08/19/2002	482	MAINTENANCE FEE/\$100	2003	544178
08/20/2001	482	MAINTENANCE FEE/\$100	2002	360619
08/29/2000	482	MAINTENANCE FEE/\$100	2001	178624
08/31/1999	482	MAINTENANCE FEE/\$100	2000	
08/28/1998	482	MAINTENANCE FEE/\$100	1999	
08/31/1997	482	MAINTENANCE FEE/\$100	1998	
01/31/1997	482	MAINTENANCE FEE/\$100	1997	

**NO WARRANTY IS MADE BY BLM  
FOR USE OF THE DATA FOR  
PURPOSES NOT INTENDED BY BLM**



DEPARTMENT OF THE INTERIOR  
BUREAU OF LAND MANAGEMENT  
MINING CLAIMS

Run Date/Time: 10/17/2016 03:16 PM

(LIVE) Serial Register Page

Page 2 of 3

08/29/2005	391	CURABLE \$25 MAINT FEE	2006	1141408
09/01/1999	113	ADDITIONAL INFO RECEIVED	RECEIPT 2348185	
09/11/1998	113	ADDITIONAL INFO RECEIVED	RECEIPT 2443450	
09/04/1997	113	ADDITIONAL INFO RECEIVED	RECEIPT 2372984	
07/15/1997	669	LAND STATUS CHECKED		
01/31/1997	501	ACCT ADV IN LEAD FILE	AMC344407	
01/27/1997	404	COUNTY RECORDATION	0;10469;160	

Line Nr Remarks

---

NO WARRANTY IS MADE BY BLM  
FOR USE OF THE DATA FOR  
PURPOSES NOT INTENDED BY BLM

OFFICIAL COPIES /CF/ /SD READ/ /GROUP/ /SECTION/ /AUTHOR/

8-27-97  
JB

3800 (952.3) JB  
A MC 344407

AUG 28 1997

Mr. Ed Bonnell  
HCR 1 Box 1644  
Tucson, Arizona 85736

Dear Mr. Bonnell:

The enclosed list identifies the serial number that has been assigned to your mining claim location notice received by this office on January 31, 1997.

The regulations require you to identify the claim name and A MC serial number of the claim, and the claimant's name and address on all future documents and correspondence filed with the Bureau of Land Management (BLM).

The acknowledgment does not verify that your claim has been located on lands open to mineral entry or are encumbered by rights of other mining claimants. Only those mining claims that are entirely located on private or Federal lands that are not open to mineral entry will be officially declared void by a BLM Decision.

Please advise this office of all changes of address, authorized agents, and transfers of ownership.

Transfers of ownership are governed by 43 CFR 3833.3(a) which states that, "Whenever the owner of an unpatented mining claim, mill site or tunnel site, which has been recorded in accordance with 43 CFR 3833.1, sells, assigns, or otherwise conveys all or any part of his interest in the claim, his transferee shall file in the proper BLM office within 60 days after the completion of the transfer..." A service charge of \$5 per claim is required for all transfers.

By keeping our records current, we will be able to provide better public service. **All future correspondence from this office will be sent only to the above name and address unless otherwise instructed.**

If any of the information listed on the enclosure is not correct, please notify this office in writing.

Sincerely,

**/s/ Dorie Morrison**

Mary Jo Yoas  
Chief, Lands and Minerals Adjudication

Enclosure

This serves as notification to the following:

Helen Bonnell

Scott Homan  
Kathy Homan  
9492 East Caldwell Drive  
Tucson, Arizona 85747

Bob Macomber  
4818 East Eastland Street  
Tucson, Arizona 85711

John Steffens  
5109 North Moonstone Drive  
Tucson, Arizona 85750

David Steimle  
Amelia Steimle  
7030 South Indian Agency Road  
Tucson, Arizona 85746

JBAIER:ers:8/27/97:344407

|| |  
Date Prepared: August 26, 1997

Lead A MC Number: A MC 344407

Ending A MC Number: A MC

CLAIM INDEX

SERIAL NUMBER

CLAIM NAME

CLAIMANT'S NAME

A MC 344407

WANDERING STAR

ED BONNELL  
HELEN BONNELL  
SCOTT HOMAN  
KATHY HOMAN  
BOB MACOMBER  
JOHN STEFFENS  
DAVID STEIMLE  
AMELIA STEIMLE

**NOTICE!!**

**These documents have been scanned!**

**Do not place un-scanned documents beneath this notice!**

**Do not remove this notice from this file!**

GPO Jacket No. 560-102  
Print Order 61540  
Rise Business Services, LLC  
Job=AZ15 7/15/2019



Box Number= AZ15157



Claim Begin-End: AMC344407-AMC344407

**3 Transfers**



AZ15157-1

AMC344407-AMC354306



F. ANN RODRIGUEZ | RECORDER  
Recorded By: JSH  
DEPUTY RECORDER  
497

W  
SUSAN MACOMBER  
4818 E EASTLAND ST  
TUCSON AZ 85711



SEQUENCE: 20182130280  
NO. PAGES: 4  
08/01/2018  
11:24:54

AMC 344407  
344626

QUIT CLAIM DEED

FOR VALUABLE CONSIDERATION, the sufficiency and receipt of which is hereby acknowledged, Robert (Bob) Macomber--Deceased does hereby forever quit claim all his right, title, and interest in the unpatented mining claim described on the supplemental attachment, incorporated herein by reference, to Michael B. Wheeler

AMC344407 -Wandering Star

IN WITNESS WHEREOF, grantor has has executed this instrument as of this 1<sup>st</sup> day of August, 20 18

Susan B Macomber for Robert H. Macomber - Deceased

Robert (Bob) Macomber—Deceased  
4818 E. Eastland St.  
Tucson, AZ 85711

*attached sheet*

Michael B. Wheeler


Michael B. Wheeler  
433 S. Harvard Ave.  
Tucson, AZ 85710

RECEIVED  
BLM AZ STATE OFFICE  
2018 AUG 21 P 1:51  
PHOENIX, ARIZONA

Exempt from A.R.S. 11-1133 and 11-1137(B) by A.R.S. 11-1134(A)(6)

#4242455

State of Arizona )  
County of Pima ) SS.



SUBSCRIBED AND SWORN TO before me, a Notary Public, this 1<sup>st</sup> day of August, 20 18

By: Susan Macomber and Michael B Wheeler

Notary Public Andrea Salcido

My Commission Expires 4/19/2021

ENTERED  
OCT 18 2018  
BY: BJS



# **POOR QUALITY**

**The following pages are scanned at the best possible quality setting. The original pages are of poor quality and this is the best possible reproduction.**

M. ...  
 P. ANN RODRIGUEZ, RECORDER  
 RECORDED BY: DSC  
 DEPUTY RECORDER  
 1212 ROAD



DOCKET: 10469  
 PAGE: 160  
 NO. OF PAGES: 2  
 SEQUENCE: 97011601  
 01/27/97  
 LOCATN 10:46:00

4818 E EASTLAND ST  
 TUCSON AZ 85711

MAIL  
 AMOUNT PAID \$ 12.00

NOTICE OF LOCATION PLACER CLAIM

To Whom It May Concern:

1. Name of Claim: WANDERING STAR

2. Date of Location: Jan. 25, 1997

3. Description of the Discovery Monument is as follows: 3 foot long by 1 inch diameter metal pipe with short piece of PVC pipe attached, containing map.

4. This Placer mining claim is located on land in the U.S. Public Survey, the description of the claim by legal subdivision is as follows:

Acres 160 Section 8 Township 21S Range 10E Meridian Gila Salt River Mining District Ariyaca County of Pima State of Arizona.

The boundaries of the claim are described as follows:

The Discovery Monument is located at the point of discovery about 530 feet west of North-East corner of the South-East 1/4 section.

The bearing and distance between the corners of the claim are, beginning at the North-East corner of the South-East 1/4 section, 1320 feet in a west direction to the North-West corner, then 1,320 feet in a South direction to the Center corner, then 2,640 feet in an West to the North-West corner, then 1,320 feet in a South direction to the South-West corner, then 3,960 feet in an East direction to the South-East corner, then 2,640 feet to the point of beginning.

5. The undersigned locator(s) have defined the boundaries of the claim which are erected at each corner, or nearest accessible points. Each corner of the Monument contains markings to designate the corner and name of the claimant.

Signature(s) of Locator(s)

Date	Signature	Date	Signature
1/25/97	Ed Bonnell	5/25/97	Robert Macomber
1/25/97	Belen C Bonnell	6/26/97	John Steffens
25/97	Scott Homan	7/1/25/97	David Steimle
1/25/97	Kathy Homan	8/1/25/97	Amelia Steimle

Name(s) of Locator(s)

1. Ed Bonnell	HCR 1 Box 1644	Tucson, AZ	85736
2. Belen Bonnell	HCR 1 Box 1644	Tucson, AZ	85736
3. Scott Homan	9492 E Caldwell Dr	Tucson, AZ	85747
4. Kathy Homan	9492 E Caldwell Dr	Tucson, AZ	85747
5. Bob Macomber	4818 E Eastland St	Tucson, AZ	85711
6. John Steffens	5109 N Moonstone Dr	Tucson, AZ	85739
7. David Steimle	7030 S Indian Agency Rd	Tucson, AZ	85746
8. Amelia Steimle	7030 S Indian Agency Rd	Tucson, AZ	85746

RECEIVED  
 BLM AZ STATE OFFICE  
 2010 AUG 21 P 1:58  
 PHOENIX, ARIZONA

F. ANN RODRI, RECORDER  
Recorded By: JSH  
DEPUTY RECORDER  
497



SEQUENCE: 20182130281  
NO. PAGES: 6  
08/01/2018  
11:24:54

W  
SUSAN MACOMBER  
4818 E EASTLAND ST  
TUCSON AZ 85711

QUIT CLAIM DEED

FOR VALUABLE CONSIDERATION, the sufficiency and receipt of which is hereby acknowledged, Robert (Bob) Macomber--Deceased does hereby forever quit claim all his right, title, and interest in the unpatented mining claim described on the supplemental attachment, incorporated herein by reference, to Michael B. Wheeler

AMC344626 -Lucky 13

IN WITNESS WHEREOF, grantor has has executed this instrument as of this 1<sup>st</sup> day of August, 20 18

Susan B Macomber for Robert H Macomber - deceased

Robert (Bob) Macomber--Deceased

4818 E. Eastland St.  
Tucson, AZ 85711

Michael B Wheeler


Michael B. Wheeler

433 S. Harvard Ave.  
Tucson, AZ 85710

RECEIVED  
BLM AZ STATE OFFICE  
2018 AUG 21 P 1:58  
PHOENIX, ARIZONA

Exempt from A.R.S. 11-1133 and 11-1137(B) by A.R.S. 11-1134(A)(6)

State of Arizona )  
 ) SS.  
County of Pima )




SUBSCRIBED AND SWORN TO before me, a Notary Public, this 1<sup>st</sup> day of August, 20 18  
By: Susan Macomber and Michael B Wheeler  
Notary Public Andrea Salcido  
My Commission Expires 4/19/2021



I Michael B. Wheeler, authorized and am aware that I am listed as a locator on the location notice for AMC344626. I have a bona fide interest in these claims and I located the claims independently, for my own self-interest and in good faith. I certify that these claims are in no way being located for the benefit of a company, corporation, or another individual in order to gain additional acreage they are not entitled to in accordance with the law.

Michael B. Wheeler  
Michael B. Wheeler  
433 S. Harvard Ave.  
Tucson, AZ 85710

State of Arizona )  
County of Pima ) SS.



SUBSCRIBED AND SWORN TO before me, a Notary Public, this 21st day of August, 20 18  
By: Sisum McComber and Michael B Wheeler  
Notary Public Andrea Salcido  
My Commission Expires 4/19/2021

RECEIVED  
BLM AZ STATE OFFICE  
2018 AUG 21 P 1:58  
PHOENIX, ARIZONA

# **POOR QUALITY**

**The following pages are scanned at the best possible quality setting. The original pages are of poor quality and this is the best possible reproduction.**

K  
4  
7

F. ANN RODRIGUEZ, RECORDER  
RECORDED BY: DSC  
DEPUTY RECORDER  
1212 R02D



DOCKET: 10479  
PAGE: 258  
NO. OF PAGES:  
SEQUENCE: 9761544  
LOCATN: 0271 09  
09:58:00  
MAIL  
AMOUNT PAID \$ 10.00

W  
ROBERT MACOMBER  
4818 E EASTLAND  
TUCSON AZ 85711

NOTICE OF LOCATION PLACER CLAIM

To Whom It May Concern:

- Name of Claim: LUCKY 13
- Date of Location: Dec. 1, 1996
- Description of the Discovery Monument is as follows: 3 foot long by 1 inch diameter metal pipe with short piece of PVC pipe attached, containing map.

4. This Placer mining claim is located on land in the U.S. Public Survey. The description of the claim by legal subdivision is as follows:

The location of the claim is in Section: 8, the NE 1/4 of the NW 1/4 section, the NW 1/4, NE 1/4, and SE 1/4 of the NE 1/4 section, Township: 21S Range: 10E Meridian: Gila-Salt River Mining District: Arivaca County of: Pima State of: Arizona.

5. The Discovery Monument is located at the point of discovery about: 530 feet South of North-East corner of the North-East 1/4 section

6. The undersigned Locator(s) have defined the boundaries of the claim which are erected at each corner, or nearest accessible points. Each corner Monument contains markings to designate the corner and name of claim:

Signature(s) of Locator(s)

RECEIVED  
BLM AZ STATE OFFICE  
2018 AUG 21 P 1:58  
PHOENIX, ARIZONA

Date	Signature	Date	Signature
1. 2/6/97	Ed Bonnell	5. 2/6/97	Robert Macomber
2. 2/6/97	Helen C. Bonnell	6. 2/6/97	Sue Macomber
3. 2/6/97	Scott Homan	7. 2/8/97	Bob Wilke
4. 2/6/97	Kathy Homan	8. 2/8/97	Michelle Wilke

Name(s) of Locator(s)

1. Ed Bonnell	HCR 1 Box 1644	Tucson, AZ 85736
2. Helen Bonnell	HCR 1 Box 1644	Tucson, AZ 85736
3. Scott Homan	9492 E Caldwell Dr	Tucson, AZ 85747
4. Kathy Homan	9492 E Caldwell Dr	Tucson, AZ 85747
5. Bob Macomber	4818 E Eastland St	Tucson, AZ 85711
6. Sue Macomber	4818 E Eastland St	Tucson, AZ 85711
7. Bob Wilke	8711 W Sierra Vista	Glendale, AZ 85305
8. Michelle Wilke	8711 W Sierra Vista	Glendale, AZ 85305

10479 252



F. ANN RODRIGUEZ, RECORDER  
Recorded By: JSH  
DEPUTY RECORDER  
497



SEQUENCE: 20182130282  
NO. PAGES: 3  
08/01/2018  
11:24:54



W  
SUSAN MACOMBER  
4818 E EASTLAND ST  
TUCSON AZ 85711

QUIT CLAIM DEED

FOR VALUABLE CONSIDERATION, the sufficiency and receipt of which is hereby acknowledged, Susan (Sue) Macomber\_ does hereby forever quit claim all his right, title, and interest in the unpatented mining claim described on the supplemental attachment, incorporated herein by reference, to Charles Cecil Keys

- AMC344626—Lucky 13

IN WITNESS WHEREOF, grantor has executed this instrument as of this 1 day of August, 2018

Susan B Macomber

Susan (Sue) Macomber

4818 E. Eastland St.

Tucson AZ 85711

Charles Cecil Keys

Charles Cecil Keyes

4361 E. Golder Ranch Rd.


Tucson AZ 85738

*see attached*  
RECEIVED  
BLM AZ STATE OFFICE  
2018 AUG 21 P 1:58  
PHOENIX, ARIZONA

Exempt from A.R.S. 11-1133 and 11-1137(B) by A.R.S. 11-1134(A)(6)

State of Arizona )

County of Pima ) SS.



SUBSCRIBED AND SWORN TO before me, a Notary Public, this 1st day of August, 2018

By: Susan Macomber and Charles Keyes

Notary Public Andrea Salcido

My Commission Expires 4/19/2021


I, Charles Cecil Keyes authorized and am aware that I am listed as a locator on the location notice for AMC344626. I have a bona fide interest in these claims and I located the claims independently, for my own self-interest and in good faith. I certify that these claims are in no way being located for the benefit of a company, corporation, or another individual in order to gain additional acreage they are not entitled to in accordance with the law.

Charles Cecil Keyes  
Charles Cecil Keys  
4361 E. Golder Ranch Rd.  
Tucson, AZ 85738

RECEIVED  
BLM AZ STATE OFFICE  
2018 AUG 21 P 1:58  
PHOENIX, ARIZONA

State of Arizona )

) SS.



County of Pima )

SUBSCRIBED AND SWORN TO before me, a Notary Public, this 7<sup>th</sup> day of August, 20 18

By: Susan Macomber and Charles Keyes

Notary Public Andrea Salcido

My Commission Expires 4/19/2021

# **POOR QUALITY**

**The following pages are scanned at the best possible quality setting. The original pages are of poor quality and this is the best possible reproduction.**



E. ANN RODRIGUEZ, RECORDER  
RECORDED BY: DSC  
DEPUTY RECORDER  
1212 ROAD



DOCKET: 1047  
PAGE: 25  
NO. OF PAGES: 9701444  
SEQUENCE: 0241479  
LOCATN: 09:55:0  
MAIL AMOUNT PAID \$ 10.0

W  
ROBERT MACOMBER  
4818 E EASTLAND  
TUCSON AZ 85711

NOTICE OF LOCATION PLACER CLAIM

To Whom It May Concern:

1. Name of Claim: LUCKY 13
2. Date of Location: Dec. 1, 1996
3. Description of the Discovery Monument is as follows: 3 foot long by 1 inch diameter metal pipe with short piece of PVC pipe attached, containing map.

4. This Placer mining claim is located on land in the U.S. Public Survey. The description of the claim by legal subdivision is as follows:

The location of the claim is in Section: 8, the NE 1/4 of the NW 1/4 section, the NW 1/4, NE 1/4, and SE 1/4 of the NE 1/4 section, Township: 21S Range: 10E Meridian: Gila-Salt River Mining District: Arivaca County of: Pima State of: Arizona.

5. The Discovery Monument is located at the point of discovery about: 530 feet South of North-East corner of the North-East 1/4 section on

6. The undersigned Locator(s) have defined the boundaries of the claim which are erected at each corner, or nearest accessible points. Each corner of the Monument contains markings to designate the corner and name of the claim:

RECEIVED  
BLM/AZ STATE OFFICE  
2018 AUG 21 P 1:58  
PHOENIX, ARIZONA

Signature(s) of Locator(s)

Date	Signature	Date	Signature
1. 2/6/97	<i>Ed Bonnell</i>	5. 2/6/97	<i>Robert Macomber</i>
2. 2/6/97	<i>Helen Bonnell</i>	6. 2/6/97	<i>Sue Macomber</i>
3. 2/6/97	<i>Scott Homan</i>	7. 2/8/97	<i>Bob Wilke</i>
4. 2/6/97	<i>Kathy Homan</i>	8. 2/8/97	<i>Michelle Wilke</i>

Name(s) of Locator(s)

1. Ed Bonnell	HCR 1 Box 1644	Tucson, AZ 85736
2. Helen Bonnell	HCR 1 Box 1644	Tucson, AZ 85736
3. Scott Homan	9492 E Caldwell Dr	Tucson, AZ 85747
4. Kathy Homan	9492 E Caldwell Dr	Tucson, AZ 85747
5. Bob Macomber	4818 E Eastland St	Tucson, AZ 85711
6. Sue Macomber	4818 E Eastland St	Tucson, AZ 85711
7. Bob Wilke	8711 W Sierra Vista	Glendale, AZ 85305
8. Michelle Wilke	8711 W Sierra Vista	Glendale, AZ 85305

10479 252

Susan Macomber  
4818 E. Eastland St.  
Tucson, AZ 85711  
August 16, 2018

Bureau of Land Management  
Arizona State Office  
One North Central Ave. Suite 800  
Phoenix, AZ 85004

RECEIVED  
BLM AZ STATE OFFICE  
2018 AUG 21 P 1:57  
PHOENIX, ARIZONA

Sir or Madam:

Enclosed please find Quit Claim Deeds for the transfer of two (2) claims on Lucky 13 and one (1) claim on Wandering Star. Enclosed also is a check for \$30.00 to cover the transfer fees for the claims.

Thank you.

Sincerely,



Susan Macomber  
520-571-7717

**United States Department of the Interior**  
**Bureau of Land Management**  
 DIV OF LANDS, MINRLS & ENERGY  
 ONE N CENTRAL AVE  
 PHOENIX, AZ 85004 -4427  
 Phone: 602-417-9200

Receipt

No: 4242455

<b>Transaction #:</b> 4357887	
<b>Date of Transaction:</b> 08/23/2018	
<b>CUSTOMER:</b>	
SUSAN MACOMBER 4818 E EASTLAND ST TUCSON, AZ 85711-4950 US	

LINE #	QTY	DESCRIPTION	REMARKS	UNIT PRICE	TOTAL
1	1.00	LOCATABLE MINERALS / MINING CLAIMS- NOT NEW-UNADJUD, ONE AUTH NO. ONLY / MINING CLAIM MONEY RECEIVED <b>CASES: AMC344407/\$30.00</b>	TRF/3	- n/a -	30.00
<b>TOTAL:</b>					<b>\$30.00</b>

PAYMENT INFORMATION			
1	AMOUNT:	30.00	POSTMARKED: N/A
	TYPE:	CHECK	RECEIVED: 08/21/2018
	CHECK NO:	5299	
	NAME:	MACOMBER, SUSAN 4818 E EASTLAND ST TUCSON AZ 85711-4950 US	

REMARKS

This receipt was generated by the automated BLM Collections and Billing System and is a paper representation of a portion of the official electronic record contained therein.

481. E. Eastland St  
Tucson AZ 85711  
Oct 3, 2018  
Receipt # 4242455

BLM AZ State Office  
1 North Central Suite 800  
Phoenix, AZ 85004

Attn. Brent Squires,

Mr. Squires,

Here is a copy of the death certificate  
for deceased husband, Robert H. Macomber  
you requested to process the claims for  
Lucky 13 AMC344626 and Wandering Star ANC344407.

Sincerely,

Susan B Macomber

RECEIVED  
BLM AZ STATE OFFICE  
2018 OCT -5 P 1:16  
PHOENIX, ARIZONA



**CERTIFICATION OF VITAL RECORD**

"VERIFICATION BOX" (HOLD BETWEEN THUMB AND FOREFINGER, OR BREATHE ON IT. COLOR WILL CHANGE TO BLUE AND THEN RETURN.)

**STATE OF ARIZONA**

ORIGINAL  
STATE  
COPY

**STATE OF ARIZONA  
DEPARTMENT OF HEALTH SERVICES - OFFICE OF VITAL RECORDS  
CERTIFICATE OF DEATH**

DEATH NO. 102-2008-007107

1. NAME OF DECEASED A. FIRST: ROBERT B. MIDDLE: H C. LAST: MACOMBER			2. SEX: MALE	3. DATE OF DEATH MONTH: 03 DAY: 03 YEAR: 2008		
4A. RACE: CAUCASIAN		4B. WAS DECEDENT OF HISPANIC ORIGIN: NO		4C. IF YES, INDICATE MEXICAN, SPANISH, PUERTO RICAN, CUBAN, ETC.		5. WAS DECEDENT EVER IN U.S. ARMED FORCES? YES
6. PLACE OF DEATH: PIMA		6A. COUNTY: PIMA		6B. TOWN OR CITY: TUCSON		6C. HOSPITAL OR INSTITUTION: TUCSON MEDICAL CENTER
7. DATE OF BIRTH: 01-14-1943		8A. AGE (YEARS LAST BIRTHDAY): 65	8B. IF UNDER 1 YEAR: MOS. DAYS	8C. IF UNDER 1 DAY: HRS. MIN.	9. MARRIED, NEVER MARRIED, WIDOWED, DIVORCED (SPECIFY): MARRIED	
11. STATE AND CITY OF BIRTH: NEW YORK, NEW YORK		12. CITIZEN OF WHAT COUNTRY? INTENTIONALLY LEFT BLANK		13. SOCIAL SECURITY NO.: 127-32-6557		14. USUAL OCCUPATION: SENIOR CHIEF
15. USUAL RESIDENCE: ARIZONA		15A. STATE: ARIZONA		15B. COUNTY: PIMA		15C. TOWN OR CITY: TUCSON
15E. STREET ADDRESS OR R.F.D.: 4818 E EASTLAND ST.		15F. INSIDE CITY LIMITS? YES		15G. ON RESERVATIONS: NO		15D. ZIP CODE: 85711
19. FATHER'S NAME: EMILE MACOMBER			20. MOTHER'S MAIDEN NAME: RUTH CHRISTIANSEN			16. HOW LONG IN ARIZONA? 20 YEARS
21. INFORMANT'S SIGNATURE: SUSAN B MACOMBER			22. RELATIONSHIP TO DECEASED: SPOUSE			17. EDUCATION HIGHEST GRADE COMPLETED: TWELFTH GRADE
24. BURIAL, CREMATION, REMOVAL, OTHER (Specify): CREMATION			25. DATE: 03-10-2008		26. CEMETERY OR CREMATORY - NAME/LOCATION: SOUTH LAWN CREMATORY, TUCSON, AZ	
28. FUNERAL HOME: HEATHER MORTUARY & CHAPEL			29. STREET ADDRESS: 1040 NORTH COLUMBUS BLVD, TUCSON, AZ			27. EMBALMER'S SIGNATURE: INTENTIONALLY LEFT BLANK
30. SIGNATURE AND TITLE: FISS WOLDEMARIAM MD			31. DATE SIGNED (Mo., Day, Year): 03-04-2008		32. HOUR OF DEATH: 1229	
33. NAME OF ATTENDING PHYSICIAN IF OTHER THAN CERTIFIER			34. SIGNATURE AND TITLE: ARLAN K HEWETT, FUNERAL DIRECTOR			27B. CERT. NO.: INTENTIONALLY LEFT BLANK
39. NAME AND ADDRESS OF CERTIFIER, PHYSICIAN, MEDICAL EXAMINER OR TRIBAL LAW ENFORCEMENT AUTHORITY: FISS WOLDEMARIAM MD, 5301 E GRANT RD, TUCSON AZ 85712			40. AUTHORIZED FOR CREMATION: YES		41. MEDICAL EXAMINER'S SIGNATURE: CYNTHIA M PORTERFIELD, D.O.	
42. DATE REGISTERED: 03-12-2008		43. REG. FILE NO.: 2008PM-002413		44. REGISTRAR'S SIGNATURE: AUDREY ROGERS		45. REG. DISTRICT: INTENTIONALLY LEFT BLANK
47. IMMEDIATE CAUSE (FINAL DISEASE OR CONDITION RESULTING IN DEATH) (ENTER ONLY ONE CAUSE ON EACH LINE): CARDIOPULMONARY ARREST			47A. IMMEDIATE CAUSE (FINAL DISEASE OR CONDITION RESULTING IN DEATH) (ENTER ONLY ONE CAUSE ON EACH LINE): METASTATIC MESOTHELIOMA			48. DATE REC'D IN STATE OFFICE: INTENTIONALLY LEFT BLANK
47B. DUE TO OR AS A CONSEQUENCE OF: METASTATIC MESOTHELIOMA			47C. DUE TO OR AS A CONSEQUENCE OF: PANCYTOPENIA			49. APPROXIMATE INTERVAL BETWEEN ONSET AND DEATH: UNKNOWN
PART II. Other significant conditions contributing to death but not resulting in the underlying cause given in Part I			49. AUTOPSY: NO		50. WAS CASE REFERRED TO MEDICAL EXAMINER: YES	
51. MANNER OF DEATH: NATURAL DEATH		52. DATE OF INJURY		53. INJURY AT WORK?		54. DESCRIBE HOW INJURY OCCURRED
55. PLACE OF INJURY SPECIFY		56. WHERE LOCATED?		57. STREET ADDRESS		58. CITY/TOWN

4423508

Date Issued: 04-02-2008

This is a true certification of the facts on file with the OFFICE OF VITAL RECORDS, ARIZONA DEPARTMENT OF HEALTH SERVICES, PHOENIX, ARIZONA issued under the authority of A.R.S. 36-341, and by direction of:

*Patricia Adams*  
PATRICIA ADAMS  
ASSISTANT STATE REGISTRAR



This copy not valid unless prepared on a form displaying the State Seal and impressed with the raised seal of the issuing agency.

ANY ALTERATION OR ERASURE VOIDS THIS DOCUMENT

PHOENIX, ARIZONA  
NOV 5 2008  
RECEIVED  
STATE OFFICE

Susan Macomber  
4818 E. Eastland St.  
Tucson, AZ 85711

CERTIFIED MAIL



7017 2400 0001 0331 8292



1000



85004

U.S. POSTAGE  
PAID  
TUCSON, AZ  
85711  
AUG 18, 18  
AMOUNT

**\$7.12**

R2304M113772-03

RECEIVED  
BLM AZ STATE OFFICE

2018 AUG 21 P 1:57

PHOENIX, ARIZONA

Bureau of Land Management  
Arizona State Office  
One North Central Ave. Suite 800  
Phoenix, AZ 85004

M

Ms. Susan Macomber  
4818 E Eastland St  
Tucson, AZ 85711-4950

★ PROUD SUPPORTER OF THE USO ★

PHOENIX AZ 850

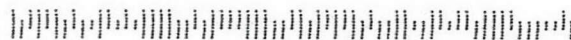
OCT 2018 PM # 1



RECEIVED  
BLM AZ STATE OFFICE  
2018 OCT -5 P 1:16  
PHOENIX, ARIZONA

BLM AZ State Office  
1 North Central Suite 800 ATTN:  
Phoenix, AZ 85004 Brent Squires

85004-442700





F. ANN RODRIGUEZ, RECORDER  
Recorded By: JSH  
DEPUTY RECORDER  
497

W  
SUSAN MACOMBER  
4818 E EASTLAND ST  
TUCSON AZ 85711



SEQUENCE: 20182130280  
NO. PAGES: 4  
08/01/2018  
11:24:54

AMC 344407  
344626

QUIT CLAIM DEED

FOR VALUABLE CONSIDERATION, the sufficiency and receipt of which is hereby acknowledged, Robert (Bob) Macomber--Deceased does hereby forever quit claim all his right, title, and interest in the unpatented mining claim described on the supplemental attachment, incorporated herein by reference, to Michael B. Wheeler

AMC344407 -Wandering Star

IN WITNESS WHEREOF, grantor has has executed this instrument as of this 1<sup>st</sup> day of August, 20 18

Susan B Macomber for Robert H. Macomber - Deceased

Robert (Bob) Macomber—Deceased

4818 E. Eastland St.  
Tucson, AZ 85711

Michael B. Wheeler

Michael B. Wheeler

433 S. Harvard Ave.  
Tucson, AZ 85710


Exempt from A.R.S. 11-1133 and 11-1137(B) by A.R.S. 11-1134(A)(6)

*see attached sheet*

RECEIVED  
BLM AZ STATE OFFICE  
2018 AUG 21 P 1:57  
PHOENIX, ARIZONA

#4242455

State of Arizona )  
 ) SS.  
County of Pima )



SUBSCRIBED AND SWORN TO before me, a Notary Public, this 1<sup>st</sup> day of August, 20 18

By: Susan Macomber and Michael B Wheeler

Notary Public Andrea Salcido

My Commission Expires 4/19/2021

ENTERED  
OCT 18 2018  
BY: BDS




I Michael B. Wheeler\_\_ authorized and am aware that I am listed as a locator on the location notice for AMC344407. I have a bona fide interest in these claims and I located the claims independently, for my own self-interest and in good faith. I certify that these claims are in no way being located for the benefit of a company, corporation, or another individual in order to gain additional acreage they are not entitled to in accordance with the law.

*Michael B. Wheeler*

Michael B. Wheeler  
433 S. Harvard Ave.  
Tucson, AZ 85710

State of Arizona )  
County of Pima )



) SS.

SUBSCRIBED AND SWORN TO before me, a Notary Public, this 7<sup>th</sup> day of August, 2018

By: Susan Macomber and Michael B Wheeler

Notary Public Andrea Salcido

My Commission Expires 4/19/2021

RECEIVED  
BLM AZ STATE OFFICE  
2018 AUG 21 P 1:58  
PHOENIX, ARIZONA

F. ANN RODRIGUEZ, RECORDER  
 RECORDED BY: DSC  
 DEPUTY RECORDER  
 1212 R02D  
 W  
 ROBERT MACOMBER  
 4818 E EASTLAND ST  
 TUCSON AZ 85711



DOCKET: 10469  
 PAGE: 150  
 NO. OF PAGES: 2  
 SEQUENCE: 97011661  
 01/27/97  
 LOCATN: 10:46:00  
 MAIL  
 AMOUNT PAID \$ 12.00

NOTICE OF LOCATION PLACER CLAIM

To Whom It May Concern:

- Name of Claim: WANDERING STAR
- Date of Location: Jan. 25, 1997
- Description of the Discovery Monument is as follows: 3 foot long by 1 inch diameter metal pipe with short piece of PVC pipe attached, containing map.
- This Placer mining claim is located on land in the U.S. Public Survey. The description of the claim by legal subdivision is as follows:

Acres: 160 Section: 8 Township: 21S Range: 10E Meridian: Gila-Salt River  
 Mining District: Arivaca County of: Pima State of: Arizona

The boundaries of the claim are described as follows:

The Discovery Monument is located at the point of discovery about: 530 feet West of North-East corner of the South-East 1/4 section.

The bearing and distance between the corners of the claim are, beginning at the North-East corner of the South-East 1/4 section, 1320 feet in a West direction to the North-West corner, then 1,320 feet in a South direction to the Center corner, then 2,640 feet in an West to the North-West corner, then 1,320 feet in a South direction to the South-West corner, then 3,960 feet in an East direction to the South-East corner, then 2,640 feet to the point of beginning.

5. The undersigned Locator(s) have defined the boundaries of the claim which are erected at each corner, or nearest accessible points. Each corner of the Monument contains markings to designate the corner and name of the claimant.

Signature(s) of Locator(s)

Date	Signature	Date	Signature
1. 1/25/97	<u>Ed Bonnell</u>	5. 1/25/97	<u>Robert Macomber</u>
2. 1/25/97	<u>Helen Bonnell</u>	6. 1/26/97	<u>John Steffens</u>
3. 1/25/97	<u>Scott Homan</u>	7. 1/25/97	<u>David Steimle</u>
4. 1/25/97	<u>Kathy Homan</u>	8. 01/25/97	<u>Amelia Steimle</u>

Name(s) of Locator(s)

1. Ed Bonnell	HCR 1 Box 1644	Tucson, AZ	85736
2. Helen Bonnell	HCR 1 Box 1644	Tucson, AZ	85736
3. Scott Homan	9492 E Caldwell Dr	Tucson, AZ	85747
4. Kathy Homan	9492 E Caldwell Dr	Tucson, AZ	85747
5. Bob Macomber	4818 E Eastland St	Tucson, AZ	85711
6. John Steffens	5109 N Moonstone Dr	Tucson, AZ	85759
7. David Steimle	7030 S Indian Agency Rd	Tucson, AZ	85746
8. Amelia Steimle	7030 S Indian Agency Rd	Tucson, AZ	85746

RECEIVED  
 BLM-AZ STATE OFFICE  
 2010 AUG 21 P 1:58  
 PHOENIX, ARIZONA

F. ANN RODRIGUEZ, RECORDER  
Recorded By: JSH  
DEPUTY RECORDER  
497



SEQUENCE: 20182130281  
NO. PAGES: 6  
08/01/2018  
11:24:54



W  
SUSAN MACOMBER  
4818 E EASTLAND ST  
TUCSON AZ 85711

QUIT CLAIM DEED

FOR VALUABLE CONSIDERATION, the sufficiency and receipt of which is hereby acknowledged, Robert (Bob) Macomber--Deceased does hereby forever quit claim all his right, title, and interest in the unpatented mining claim described on the supplemental attachment, incorporated herein by reference, to Michael B. Wheeler

AMC344626 -Lucky 13

IN WITNESS WHEREOF, grantor has has executed this instrument as of this 1<sup>st</sup> day of August, 20 18

Susan B Macomber for Robert H Macomber - deceased

Robert (Bob) Macomber—Deceased

4818 E. Eastland St.  
Tucson, AZ 85711

Michael B Wheeler


Michael B. Wheeler

433 S. Harvard Ave.  
Tucson, AZ 85710

RECEIVED  
BLM AZ STATE OFFICE  
2018 AUG 21 P 1:58  
PHOENIX, ARIZONA

Exempt from A.R.S. 11-1133 and 11-1137(B) by A.R.S. 11-1134(A)(6)

State of Arizona )  
) SS.  
County of Pima )



SUBSCRIBED AND SWORN TO before me, a Notary Public, this 1<sup>st</sup> day of August, 20 18

By: Susan Macomber and Michael B Wheeler

Notary Public Andrea Salcido

My Commission Expires 4/19/2021



I Michael B. Wheeler, authorized and am aware that I am listed as a locator on the location notice for AMC344626. I have a bona fide interest in these claims and I located the claims independently, for my own self-interest and in good faith. I certify that these claims are in no way being located for the benefit of a company, corporation, or another individual in order to gain additional acreage they are not entitled to in accordance with the law.


Michael B. Wheeler

Michael B. Wheeler  
433 S. Harvard Ave.  
Tucson, AZ 85710

State of Arizona )

) SS.

County of Pima )



SUBSCRIBED AND SWORN TO before me, a Notary Public, this 1st day of August, 20 18

By: Susan McComber and Michael B. Wheeler

Notary Public Andrea Salcido

My Commission Expires 4/19/2021

RECEIVED  
BLM AZ STATE OFFICE  
2018 AUG 21 P 1:58  
PHOENIX, ARIZONA



F. ANN RODRIGUEZ, RECORDER  
 RECORDED BY: DSC  
 DEPUTY RECORDER  
 :212 R02D



DOCKET: 10479  
 PAGE: 251  
 NO. OF PAGES:  
 SEQUENCE: 97019444  
 LOCATN: 0241 1997  
 09:58:06  
 MAIL  
 AMOUNT PAID \$ 10.00

W  
 ROBERT MACOMBER  
 4818 E EASTLAND  
 TUCSON AZ 85711

NOTICE OF LOCATION PLACER CLAIM

To Whom It May Concern:

1. Name of Claim: LUCKY 13
2. Date of Location: Dec. 1, 1996
3. Description of the Discovery Monument is as follows: 3 foot long by 1 inch diameter metal pipe with short piece of PVC pipe attached, containing map.

4. This Placer mining claim is located on land in the U.S. Public Survey. The description of the claim by legal subdivision is as follows:

The location of the claim is in Section: 8, the NE 1/4 of the NW 1/4 section, the NW 1/4, NE 1/4, and SE 1/4 of the NE 1/4 section. Township: 21S Range: 10E Meridian: Gila-Salt River Mining District: Arivaca County of: Pima State of: Arizona.

5. The Discovery Monument is located at the point of discovery about: 530 feet South of North-East corner of the North-East 1/4 section.

6. The undersigned Locator(s) have defined the boundaries of the claim which are erected at each corner, or nearest accessible points. Each corner Monument contains markings to designate the corner and name of the claim:

Signature(s) of Locator(s)

Date	Signature	Date	Signature
1. 2/6/97	Ed Bonnell	5. 2/6/97	Robert Macomber
2. 2/6/97	Helen B. Bonnell	6. 2/6/97	Sue Macomber
3. 2/6/97	Scott Homan	7. 2/8/97	Bob Wilke
4. 2/6/97	Kathy Homan	8. 2/8/97	Michelle Wilke

Name(s) of Locator(s)

1. Ed Bonnell	HCR 1 Box 1644	Tucson, AZ	85736
2. Helen Bonnell	HCR 1 Box 1644	Tucson, AZ	85736
3. Scott Homan	9492 E Caldwell Dr	Tucson, AZ	85747
4. Kathy Homan	9492 E Caldwell Dr	Tucson, AZ	85747
5. Bob Macomber	4818 E Eastland St	Tucson, AZ	85711
6. Sue Macomber	4818 E Eastland St	Tucson, AZ	85711
7. Bob Wilke	8711 W Sierra Vista	Tucson, AZ	85711
8. Michelle Wilke	8711 W Sierra Vista	Glendale, AZ	85305
		Glendale, AZ	85305

10479 252

RECEIVED  
 BLM/AZ STATE OFFICE  
 2018 AUG 21 P 1:58  
 PHOENIX, ARIZONA

F. ANN RODRIGUEZ, RECORDER  
Recorded By: JSH  
DEPUTY RECORDER  
497



SEQUENCE: 20182130282  
NO. PAGES: 3  
08/01/2018  
11:24:54



W  
SUSAN MACOMBER  
4818 E EASTLAND ST  
TUCSON AZ 85711

QUIT CLAIM DEED

FOR VALUABLE CONSIDERATION, the sufficiency and receipt of which is hereby acknowledged, Susan (Sue) Macomber\_ does hereby forever quit claim all his right, title, and interest in the unpatented mining claim described on the supplemental attachment, incorporated herein by reference, to Charles Cecil Keys

- AMC344626—Lucky 13

IN WITNESS WHEREOF, grantor has executed this instrument as of this 1 day of August, 2018

Susan B Macomber

Susan (Sue) Macomber

4818 E. Eastland St.

Tucson AZ 85711

Charles Cecil Keyes

Charles Cecil Keyes

4361 E. Golder Ranch Rd.


Tucson AZ 85738

*see attached*  
RECEIVED  
BLM AZ STATE OFFICE  
2018 AUG 21 P 1:58  
PHOENIX, ARIZONA

Exempt from A.R.S. 11-1133 and 11-1137(B) by A.R.S. 11-1134(A)(6)

State of Arizona )

County of Pima ) SS.



SUBSCRIBED AND SWORN TO before me, a Notary Public, this 1st day of August, 2018

By: Susan Macomber and Charles Keyes

Notary Public Andrea Salcido

My Commission Expires 4/19/2021


I, Charles Cecil Keyes authorized and am aware that I am listed as a locator on the location notice for AMC344626. I have a bona fide interest in these claims and I located the claims independently, for my own self-interest and in good faith. I certify that these claims are in no way being located for the benefit of a company, corporation, or another individual in order to gain additional acreage they are not entitled to in accordance with the law.

Charles Cecil Keyes  
Charles Cecil Keys  
4361 E. Golder Ranch Rd.  
Tucson, AZ 85738

RECEIVED  
BLM AZ STATE OFFICE  
2010 AUG 21 P 1:58  
PHOENIX, ARIZONA

State of Arizona )

) SS.



County of Pima )

SUBSCRIBED AND SWORN TO before me, a Notary Public, this 7<sup>th</sup> day of August, 20 10

By: Susan Macomber and Charles Keyes

Notary Public Andrea Salcido

My Commission Expires 4/19/2021

F. ANN RODRIGUEZ, RECORDER  
 RECORDED BY: DSC  
 DEPUTY RECORDER  
 1212 R02D



DOCLET: 1047  
 PAGE: 25  
 NO. OF PAGES:  
 SEQUENCE: 9701644  
 LOCATN: 0271049  
 09:58:0  
 MAIL  
 AMOUNT PAID \$ 1.00

W  
 ROBERT MACOMBER  
 4818 E EASTLAND  
 TUCSON AZ 85711

NOTICE OF LOCATION PLACER CLAIM

To Whom It May Concern:

- Name of Claim: LUCKY 13
- Date of Location: Dec. 1, 1996
- Description of the Discovery Monument is as follows: 3 foot long by 1 inch diameter metal pipe with short piece of PVC pipe attached, containing map.
- This Placer mining claim is located on land in the U.S. Public Survey. The description of the claim by legal subdivision is as follows:  
 The location of the claim is in Section: 8, the NE 1/4 of the NW 1/4 section, the NW 1/4, NE 1/4, and SE 1/4 of the NE 1/4 section, Township: 21S Range: 10E Meridian: Gila-Salt River Mining District: Arivaca County of: Pima State of: Arizona.
- The Discovery Monument is located at the point of discovery about: 530 feet South of North-East corner of the North-East 1/4 section
- The undersigned Locator(s) have defined the boundaries of the claim which are erected at each corner, or nearest accessible points. Each corner of the Monument contains markings to designate the corner and name of the claim:

RECEIVED  
 BLM/AZ STATE OFFICE  
 2018 AUG 21 P 1:58  
 PHOENIX, ARIZONA

Signature(s) of Locator(s)

Date	Signature	Date	Signature
1. 2/6/97	<u>Ed Bonnell</u>	5. 2/6/97	<u>Robert Macomber</u>
2. 2-16/97	<u>Helen Bonnell</u>	6. 2/6/97	<u>Sue Macomber</u>
3. 2/6/97	<u>Scott Homan</u>	7. 2/8/97	<u>Bob Wilke</u>
4. 2/6/97	<u>Kathy Homan</u>	8. 2/8/97	<u>Michelle Wilke</u>

Name(s) of Locator(s)

1. Ed Bonnell	HCR 1 Box 1644	Tucson, AZ 85736
2. Helen Bonnell	HCR 1 Box 1644	Tucson, AZ 85736
3. Scott Homan	9492 E Caldwell Dr	Tucson, AZ 85747
4. Kathy Homan	9492 E Caldwell Dr	Tucson, AZ 85747
5. Bob Macomber	4818 E Eastland St	Tucson, AZ 85711
6. Sue Macomber	4818 E Eastland St	Tucson, AZ 85711
7. Bob Wilke	8711 W Sierra Vista	Glendale, AZ 85305
8. Michelle Wilke	8711 W Sierra Vista	Glendale, AZ 85305

10479 252



Susan Macomber  
4818 E. Eastland St.  
Tucson, AZ 85711  
August 16, 2018

Bureau of Land Management  
Arizona State Office  
One North Central Ave. Suite 800  
Phoenix, AZ 85004

RECEIVED  
BLM AZ STATE OFFICE  
2018 AUG 21 P 1:57  
PHOENIX, ARIZONA

Sir or Madam:

Enclosed please find Quit Claim Deeds for the transfer of two (2) claims on Lucky 13 and one (1) claim on Wandering Star. Enclosed also is a check for \$30.00 to cover the transfer fees for the claims.

Thank you.

Sincerely,



Susan Macomber  
520-571-7717

**United States Department of the Interior**  
**Bureau of Land Management**  
 DIV OF LANDS, MINRLS & ENERGY  
 ONE N CENTRAL AVE  
 PHOENIX, AZ 85004 -4427  
 Phone: 602-417-9200

Receipt

No: 4242455

<b>Transaction #:</b> 4357887	
<b>Date of Transaction:</b> 08/23/2018	
<b>CUSTOMER:</b>	
SUSAN MACOMBER 4818 E EASTLAND ST TUCSON, AZ 85711-4950 US	

LINE #	QTY	DESCRIPTION	REMARKS	UNIT PRICE	TOTAL
1	1.00	LOCATABLE MINERALS / MINING CLAIMS- NOT NEW-UNADJUD, ONE AUTH NO. ONLY / MINING CLAIM MONEY RECEIVED CASES: AMC344407/\$30.00	TRF/3	- n/a -	30.00
<b>TOTAL:</b>					<b>\$30.00</b>

PAYMENT INFORMATION			
1	AMOUNT:	30.00	POSTMARKED: N/A
	TYPE:	CHECK	RECEIVED: 08/21/2018
	CHECK NO:	5299	
	NAME:	MACOMBER, SUSAN 4818 E EASTLAND ST TUCSON AZ 85711-4950 US	

REMARKS

This receipt was generated by the automated BLM Collections and Billing System and is a paper representation of a portion of the official electronic record contained therein.

48 ~~W~~ E. Eastland St  
Tucson AZ 85711  
Oct 3, 2018  
Receipt # 4242455

BLM AZ State Office  
1 North Central Suite 800  
Phoenix, AZ 85004

Attn. Brent Squires,

Mr. Squires,

Here is a copy of the death certificate  
for deceased husband, Robert H. Macomber  
you requested to process the claims for  
Lucky 13 AMC344626 and Wandering Star ANC344401.

Sincerely,

Susan B Macomber

RECEIVED  
BLM AZ STATE OFFICE  
2018 OCT -5 P 1:16  
PHOENIX, ARIZONA



**CERTIFICATION OF VITAL RECORD**

"VERIFICATION BOX" (HOLD BETWEEN THUMB AND FOREFINGER, OR BREATHE ON IT. COLOR WILL CHANGE TO BLUE AND THEN RETURN.)

**STATE OF ARIZONA**

ORIGINAL  
STATE  
COPY

**STATE OF ARIZONA  
DEPARTMENT OF HEALTH SERVICES - OFFICE OF VITAL RECORDS  
CERTIFICATE OF DEATH**

DEATH NO.

102-2008-007107

1. NAME OF DECEASED A. FIRST: ROBERT B. MIDDLE: H C. LAST: MACOMBER			2. SEX: MALE	3. DATE OF DEATH MONTH: 03 DAY: 03 YEAR: 2008		
4. RACE: CAUCASIAN		4B. WAS DECEDENT OF HISPANIC ORIGIN: NO		4C. IF YES, INDICATE MEXICAN, SPANISH, PUERTO RICAN, CUBAN, ETC.		5. WAS DECEASED EVER IN U.S. ARMED FORCES?: YES
6A. COUNTY: PIMA		6B. TOWN OR CITY: TUCSON		6C. HOSPITAL OR INSTITUTION: TUCSON MEDICAL CENTER		6D. INPATIENT
7. DATE OF BIRTH: 01-14-1943		8A. AGE (YEARS LAST BIRTHDAY): 65		9. MARRIED, NEVER MARRIED, WIDOWED, DIVORCED (SPECIFY): MARRIED		10. SURVIVING SPOUSE (IF WIFE, GIVE MAIDEN NAME): SUSAN B STEFFENS
11. STATE AND CITY OF BIRTH: NEW YORK, NEW YORK		12. CITIZEN OF WHAT COUNTRY?: INTENTIONALLY LEFT BLANK		13. SOCIAL SECURITY NO.: 127-32-6557		14A. USUAL OCCUPATION: SENIOR CHIEF
15A. STATE: ARIZONA		15B. COUNTY: PIMA		15C. TOWN OR CITY: TUCSON		15D. ZIP CODE: 85711
16. STREET ADDRESS OR R.F.D.: 4818 E EASTLAND ST.		15F. INSIDE CITY LIMITS?: YES		15G. ON RESERVATIONS: NO		16. HOW LONG IN ARIZONA?: 20 YEARS
19. FATHER'S NAME: EMILE MACOMBER		20. MOTHER'S MAIDEN NAME: RUTH CHRISTIANSEN		17. EDUCATION HIGHEST GRADE COMPLETED: TWELFTH GRADE		18. PREVIOUS STATE OF RESIDENCE: INTENTIONALLY LEFT BLANK
21. INFORMANT'S SIGNATURE: SUSAN B MACOMBER		22. RELATIONSHIP TO DECEASED: SPOUSE		23. ADDRESS: 4818 E EASTLAND ST, TUCSON, ARIZONA 85711		19. ELEMENTARY SECONDARY (0-12): 12
24. BURIAL, CREMATION, REMOVAL, OTHER (Specify): CREMATION		25. DATE: 03-10-2008		26. CEMETERY OR CREMATORY - NAME/LOCATION: SOUTH LAWN CREMATORY, TUCSON, AZ		27A. EMBALMER'S SIGNATURE: INTENTIONALLY LEFT BLANK
28. FUNERAL HOME: HEATHER MORTUARY & CHAPEL		29. STREET ADDRESS: 1040 NORTH COLUMBUS BLVD, TUCSON, AZ		30. CITY AND STATE: TUCSON, AZ		27B. CERT. NO.: INTENTIONALLY LEFT BLANK
31. NAME: HEATHER MORTUARY & CHAPEL		32. STREET ADDRESS: 1040 NORTH COLUMBUS BLVD, TUCSON, AZ		33. CITY AND STATE: TUCSON, AZ		29A. FUNERAL DIRECTOR or person acting as such (SIGNATURE): ARLAN K HEWETT, FUNERAL DIRECTOR
34. SIGNATURE AND TITLE: FISS WOLDEMARIAM MD		35. DATE SIGNED (Mo., Day, Year): 03-04-2008		36. HOUR OF DEATH: 1229		37. ON: YES
39. NAME AND ADDRESS OF CERTIFIER, PHYSICIAN, MEDICAL EXAMINER OR TRIBAL LAW ENFORCEMENT AUTHORITY: FISS WOLDEMARIAM MD, 5301 E GRANT RD, TUCSON AZ 85712		40. AUTHORIZED FOR CREMATION: YES		41. MEDICAL EXAMINER'S SIGNATURE: CYNTHIA M PORTERFIELD, D.O.		
42. DATE REGISTERED: 03-12-2008		43. REG. FILE NO.: 2008PM-002413		44. REGISTRAR'S SIGNATURE: AUDREY ROGERS		45. REG. DISTRICT: INTENTIONALLY LEFT BLANK
46. DATE REC'D IN STATE OFFICE: INTENTIONALLY LEFT BLANK		47A. IMMEDIATE CAUSE (FINAL DISEASE OR CONDITION RESULTING IN DEATH) (ENTER ONLY ONE CAUSE ON EACH LINE): CARDIOPULMONARY ARREST		47B. DUE TO OR AS A CONSEQUENCE OF: METASTATIC MESOTHELIOMA		47C. DUE TO OR AS A CONSEQUENCE OF: PANCYTOPENIA
48. MANNER OF DEATH: NATURAL DEATH		49. AUTOPSY: NO		50. WAS CASE REFERRED TO MEDICAL EXAMINER: YES		
51. SUPPLEMENTARY ENTRIES:		52. DATE OF INJURY:		53. PLACE OF INJURY SPECIFY:		54. WHERE LOCATED?:
55. INJURY AT WORK?:		56. DESCRIBE HOW INJURY OCCURRED:		57. STREET ADDRESS: CITY OR TOWN: STATE:		

RECEIVED  
 OCT - 5 P 1:16  
 PHOENIX, ARIZONA  
 STATE OFFICE

Date Issued: 04-02-2008

*Patricia Adams*

PATRICIA ADAMS  
ASSISTANT STATE REGISTRAR

Arizona  
Department of  
Health Services

This is a true certification of the facts on file with the OFFICE OF VITAL RECORDS, ARIZONA DEPARTMENT OF HEALTH SERVICES, PHOENIX, ARIZONA issued under the authority of A.R.S. 36-341, and by direction of:

This copy not valid unless prepared on a form displaying the State Seal and impressed with the raised seal of the issuing agency.

ANY ALTERATION OR ERASURE VOIDS THIS DOCUMENT

044235e



M

Ms. Susan Macomber  
4818 E Eastland St  
Tucson, AZ 85711-4950

★ PROUD SUPPORTER OF THE USO ★

PHOENIX AZ 850

03 OCT 2018 PM 4 1




RECEIVED  
BLM AZ STATE OFFICE

2018 OCT -5 P 1:16

PHOENIX, ARIZONA


BLM AZ State Office  
1 North Central Suite 800 ATTN:  
Phoenix, AZ 85004 Brent Squires

85004-442700



CERTIFIED MAIL

Susan Macomber  
4818 E. Eastland St.  
Tucson, AZ 85711



7017 2400 0001 0331 8292



1000



85004

U.S. POSTAGE  
PAID  
TUCSON, AZ  
85711  
AUG 18, 18  
AMOUNT  
**\$7.12**  
R2304M113772-03

RECEIVED  
BLM AZ STATE OFFICE

2010 AUG 21 P 1:57

PHOENIX, ARIZONA

Bureau of Land Management  
Arizona State Office  
One North Central Ave. Suite 800  
Phoenix, AZ 85004





SEQUENCE: 20181760048  
NO. PAGES: 2  
06/25/2018  
9:52:03

W  
JOHN STEFFENS  
5109 N MOONSTONE DR  
TUCSON AZ 85750

AMC 344407

QUIT CLAIM DEED

FOR VALUABLE CONSIDERATION, the sufficiency and receipt of which is hereby acknowledged,

John C. Steffens does hereby forever quit claim all his right, title, and interest in the unpatented mining claim described on the supplemental attachment, incorporated herein by reference, to Clyde E Carden, jr.

- AMC344407 - WANDERING STAR

~~SEC 8, NE 1/4 SE NW 1/4, NW 1/4, NE 1/4, SE 1/4, NE 1/4 TOWNSHIP 21S RANGE 10E~~

IN WITNESS WHEREOF, grantor has executed this instrument as of this 23 day of JUN, 2018

~~MERIDIAN GREAT SAG RIVER, MINING DISTRICT ARIZONA, COUNTY PIMA, STATE ARIZONA~~

John C. Steffens

John C. Steffens  
5109 N. Moonstone Dr, Tucson, AZ 85750

Clyde E Carden, jr

Clyde E Carden, jr  
1801 S. Avenida Del Sol, Tucson AZ 85710

SEE ATTACHED FOR LEGAL DESCRIPTION

JCS

Exempt from A.R.S. 11-1133 and 11-1137(B) by A.R.S. 11-1134(A)(6)

RECEIVED  
BLM AZ STATE OFFICE  
2018 JUL 13 P 1:54  
PHOENIX, ARIZONA  
JCS


State of Arizona )  
) ss.  
County of Pima )

SUBSCRIBED AND SWORN TO before me, a Notary Public, this 23 day of Jun

By: Fernando Diaz

Notary Public Fernando Diaz

My Commission Expires 3-31-2018



ENTERED  
JUL 26 2018  
BY: JCS

# 4213059

F. ANN RODRIGUEZ, RECORDER  
 RECORDED BY: DSC  
 DEPUTY RECORDER  
 1212 R02D



DOCKET: 10469  
 PAGE: 160  
 NO. OF PAGES: 2  
 SEQUENCE: 97011661  
 01/27/97  
 LOCATN 10:46:00

W  
 ROBERT MACOMBER

4818 E EASTLAND ST  
 TUCSON AZ 85711

MAIL  
 AMOUNT PAID \$ 12.00

NOTICE OF LOCATION PLACER CLAIM

To Whom It May Concern:

- Name of Claim: WANDERING STAR
- Date of Location: Jan. 25, 1997
- Description of the Discovery Monument is as follows: 3 foot long by 1 inch diameter metal pipe with short piece of PVC pipe attached, containing map.
- This Placer mining claim is located on land in the U.S. Public Survey. The description of the claim by legal subdivision is as follows:  
 Acres: 160 Section: 8 Township: 21S Range: 10E Meridian: Gila-Salt River  
 Mining District: Arivaca County of: Pima State of: Arizona.

The boundaries of the claim are described as follows:

The Discovery Monument is located at the point of discovery about: 530 feet West of North-East corner of the South-East 1/4 section.

The bearing and distance between the corners of the claim are, beginning at the North-East corner of the South-East 1/4 section, 1320 feet in a West direction to the North-West corner, then 1,320 feet in a South direction to the Center corner, then 2,640 feet in an West to the North-West corner, then 1,320 feet in a South direction to the South-west corner, then 3,960 feet in an East direction to the South-East corner, then 2,640 feet to the point of beginning.

5. The undersigned Locator(s) have defined the boundaries of the claim which are erected at each corner, or nearest accessible points. Each corner of the Monument contains markings to designate the corner and name of the claim:

Signature(s) of Locator(s)

Date	Signature	Date	Signature
1. 1/25/97	<u>Ed Bonnell</u>	5. 1/25/97	<u>Robert Macomber</u>
2. 1/25/97	<u>Helen Bonnell</u>	6. 1/25/97	<u>John Steffens</u>
3. 1/25/97	<u>Scott Homan</u>	7. 1/25/97	<u>David Steimle</u>
4. 1/25/97	<u>Kathy Homan</u>	8. 01-25-97	<u>Amelia Steimle</u>

Name(s) of Locator(s)

1. Ed Bonnell	HCR 1 Box 1644	Tucson, AZ	85736
2. Helen Bonnell	HCR 1 Box 1644	Tucson, AZ	85736
3. Scott Homan	9492 E Caldwell Dr	Tucson, AZ	85747
4. Kathy Homan	9492 E Caldwell Dr	Tucson, AZ	85747
5. Bob Macomber	4818 E Eastland St	Tucson, AZ	85711
6. John Steffens	5109 N Moonstone Dr	Tucson, AZ	85750
7. David Steimle	7030 S Indian Agency Rd	Tucson, AZ	85746
8. Amelia Steimle	7030 S Indian Agency Rd	Tucson, AZ	85746

RECEIVED  
 BLM STATE OFFICE  
 PHOENIX ARIZONA  
 200 JUL 13 P 1:54





Carol Steffens  
5109 N Moonstone Dr  
Tucson, AZ 85750


**CERTIFIED MAIL**



7018 0360 0001 2700 3240



1000



85004

U.S. POSTAGE  
PAID  
TUCSON, AZ  
85711  
JUL 11, 18  
AMOUNT

**\$6.70**

R2305H129055-03

RECEIVED  
BLM AZ STATE OFFICE

2018 JUL 13 P 1:54

PHOENIX, ARIZONA

**Bureau of Land Management  
Arizona State Office  
One North Central Ave., Ste. 800  
Phoenix, AZ 85004-4427**



PLACE STICKER AT TOP OF ENVELOPE TO THE RIGHT  
OF THE RETURN ADDRESS, FOLD AT DOTTED LINE

**United States Department of the Interior**  
**Bureau of Land Management**  
 DIV OF LANDS, MINRLS & ENERGY  
 ONE N CENTRAL AVE  
 PHOENIX, AZ 85004 -4427  
 Phone: 602-417-9200

Receipt

No: 4213059

<b>Transaction #:</b> 4328134	
<b>Date of Transaction:</b> 07/16/2018	
<b>CUSTOMER:</b>	
JOHN STEFFENS 5109 N MOONSTONE DR TUCSON, AZ 85750-9645 US	

LINE #	QTY	DESCRIPTION	REMARKS	UNIT PRICE	TOTAL
1	1.00	LOCATABLE MINERALS / MINING CLAIMS- NOT NEW-UNADJUD, ONE AUTH NO. ONLY / MINING CLAIM MONEY RECEIVED. CASES: AMC344407/\$10.00	TRF/1	- n/a -	10.00
<b>TOTAL:</b>					<b>\$10.00</b>

PAYMENT INFORMATION			
1	AMOUNT:	10.00	POSTMARKED: N/A
	TYPE:	CHECK	RECEIVED: 07/16/2018
	CHECK NO:	5121	
	NAME:	STEFFENS, JOHN 5109 N MOONSTONE DR TUCSON AZ 85750-9645 US	

REMARKS

This receipt was generated by the automated BLM Collections and Billing System and is a paper representation of a portion of the official electronic record contained therein.

**NOTICE!!**

**These documents have been scanned!**

**Do not place un-scanned documents beneath this notice!**

**Do not remove this notice from this file!**

GPO Jacket No. 560-102  
Print Order 61540  
Rise Business Services, LLC  
Job=AZ15 7/15/2019



Box Number= AZ15157



Claim Begin-End: AMC344407-AMC344407

**4 Annual Filings**



AZ15157-1

AMC344407-AMC354306

DEPARTMENT OF THE INTERIOR  
BUREAU OF LAND MANAGEMENT  
MINING CLAIMS

Run Date/Time: 8/21/2019

MC Maintenance Fees Paid Through the BLM Pay Portal  
(by Date Paid)

Page 27 Of 44

**CBS Receipt: 4532944**

Printed For Lead File # AMC344407

Agency Tracking ID: 1565806088

Assessment Year: 2020

Number of BLM Serial Nr: 2

Paid On: 8/14/2019

Total Amount Paid: \$2,640.00

Claim Name	BLM Serial No	Lead File No	Amount Paid
WANDERING STAR	AMC344407	AMC344407	\$1,320.00
LUCKY 13	AMC344626	AMC344626	\$1,320.00



**United States Department of the Interior**  
**Bureau of Land Management**  
 BUSINESS & SUPPORT SVCS DIV  
 ONE N CENTRAL AVE SUITE 800  
 PHOENIX, AZ 85004 -4427  
 Phone: 602-417-9200

Receipt	
No:	4532944

<b>Transaction #:</b> 4653815	
<b>Date of Transaction:</b> 08/14/2019	
CUSTOMER:	
BRANDON JOHNSON 43445 BUSINESS PARK DR TEMECULA, CA 92590 US	

LINE #	QTY	DESCRIPTION	REMARKS	UNIT PRICE	TOTAL
1	1.00	LOCATABLE MINERALS / MINING CLAIMS- NOT NEW-UNADJUD, ONE AUTH NO. ONLY / MINING CLAIM MONEY RECEIVED CASES: AMC344407/\$2640.00		- n/a -	2640.00
<b>TOTAL:</b>					<b>\$2,640.00</b>

PAYMENT INFORMATION			
NOTE: Items will appear on credit card statement as "BLM O Mining Claim".			
1	AMOUNT:	2640.00	POSTMARKED: N/A
	TYPE:	CREDIT CARD	RECEIVED: 08/14/2019
	NAME:	BRANDON JOHNSON 43445 BUSINESS PARK DR TEMECULA CA 92590 US	
	CARD NO:	XXXXXXXXXXXX7326	AUTH CODE: 01085G
	NAME ON CARD:	BRANDON JOHNSON	
	SIGNATURE:	INTERNET	

REMARKS

This receipt was generated by the automated BLM Collections and Billing System and is a paper representation of a portion of the official electronic record contained therein.

DEPARTMENT OF THE INTERIOR  
BUREAU OF LAND MANAGEMENT  
MINING CLAIMS

Run Date/Time: 9/11/2018

MC Maintenance Fees Paid Through the BLM Pay Portal  
(by Date Paid)

Page 231 Of 723

**CBS Receipt: 4244231**

Printed For Lead File # AMC344407

Agency Tracking ID: 1535145801

Assessment Year: 2019

Paid On: 8/24/2018

Number of BLM Serial Nr: 2

Total Amount Paid: \$2,480.00

Claim Name	BLM Serial No	Lead File No	Amount Paid
WANDERING STAR	AMC344407	AMC344407	\$1,240.00
LUCKY 13	AMC344626	AMC344626	\$1,240.00

**United States Department of the Interior**  
**Bureau of Land Management**  
 BUSINESS & SUPPORT SVCS DIV  
 ONE N CENTRAL AVE SUITE 800  
 PHOENIX, AZ 85004 -4427  
 Phone: 602-417-9200

Receipt

No: 4244231

<b>Transaction #:</b> 4359678	
<b>Date of Transaction:</b> 08/24/2018	
<b>CUSTOMER:</b>	
BRANDON R JOHNSON 43445 BUSINESS PARK DR 113 TEMECULA,CA 92590 US	

LINE #	QTY	DESCRIPTION	REMARKS	UNIT PRICE	TOTAL
1	1.00	LOCATABLE MINERALS / MINING CLAIMS-NOT NEW-UNADJUD,ONE AUTH NO. ONLY / MINING CLAIM MONEY RECEIVED <b>CASES: AMC344407/\$2480.00</b>		- n/a -	2480.00
<b>TOTAL:</b>					<b>\$2,480.00</b>

PAYMENT INFORMATION				
NOTE: Items will appear on credit card statement as "BLM O Mining Claim".				
1	AMOUNT:	2480.00	POSTMARKED:	N/A
	TYPE:	CREDIT CARD	RECEIVED:	08/24/2018
	NAME:	BRANDON R JOHNSON 43445 BUSINESS PARK DR 113 TEMECULA CA 92590 US		
	CARD NO:	XXXXXXXXXXXX9939	AUTH CODE:	614232
	NAME ON CARD:	BRANDON R JOHNSON		
	SIGNATURE:			

REMARKS

This receipt was generated by the automated BLM Collections and Billing System and is a paper representation of a portion of the official electronic record contained therein.

Run Date: 08/21/17

Run Time: 09:47 AM

**DEPARTMENT OF THE INTERIOR  
BUREAU OF LAND MANAGEMENT  
MINING CLAIMS**

**MC Maintenance Fees Paid Through the BLM Pay Portal**

**CBS Receipt: 3936740**

Printed For Lead File # AMC344407

Agency Tracking ID: 1502727410

Number of BLM Serial Nr: 2

Assessment Year: 2018

Total Amount Paid: \$2,480.00

Paid On: 08/14/2017

Claim Name	BLM Serial No	Lead File No	Amount Paid
WANDERING STAR	AMC344407	AMC344407	\$1,240.00
LUCKY 13	AMC344626	AMC344626	\$1,240.00



**United States Department of the Interior**  
**Bureau of Land Management**  
 BUSINESS & SUPPORT SVCS DIV  
 ONE N CENTRAL AVE SUITE 800  
 PHOENIX, AZ 85004 -4427  
 Phone: 602-417-9200

Receipt

No: 3936740

<b>Transaction #:</b> 4046364	
<b>Date of Transaction:</b> 08/14/2017	
CUSTOMER:	
BRANDON R JOHNSON 43445 BUSINESS PARK DR #113 TEMECULA,CA 92590 US	

LINE #	QTY	DESCRIPTION	REMARKS	UNIT PRICE	TOTAL
1	1.00	LOCATABLE MINERALS / MINING CLAIMS- NOT NEW-UNADJUD,ONE AUTH NO. ONLY / MINING CLAIM MONEY RECEIVED <b>CASES: AMC344626/\$2480.00</b>		- n/a -	2480.00
<b>TOTAL:</b>					<b>\$2,480.00</b>

PAYMENT INFORMATION					
NOTE: Items will appear on credit card statement as "BLM O Mining Claim".					
1	AMOUNT:	2480.00	POSTMARKED:	N/A	
	TYPE:	CREDIT CARD	RECEIVED:	08/14/2017	
	NAME:	BRANDON R JOHNSON 43445 BUSINESS PARK DR #113 TEMECULA CA 92590 US			
	CARD NO:	XXXXXXXXXXXX9939	AUTH CODE:	114171	
	NAME ON CARD:	BRANDON R JOHNSON			
	EXPIRES:	03/2020			
	SIGNATURE:				

REMARKS

This receipt was generated by the automated BLM Collections and Billing System and is a paper representation of a portion of the official electronic record contained therein.

Run Date: 09/08/16

Run Time: 12:27 PM

**DEPARTMENT OF THE INTERIOR  
BUREAU OF LAND MANAGEMENT  
MINING CLAIMS**

**MC Maintenance Fees Paid Through the BLM Pay Portal**

**CBS Receipt: 3632544**

Printed For Lead File # AMC344407

Agency Tracking ID: 1471362128

Assessment Year: 2017

Number of BLM Serial Nr: 2

Paid On: 08/16/2016

Total Amount Paid: \$2,480.00

Claim Name	BLM Serial No	Lead File No	Amount Paid
WANDERING STAR	AMC344407	AMC344407	\$1,240.00
LUCKY 13	AMC344626	AMC344626	\$1,240.00

**United States Department of the Interior  
Bureau of Land Management  
BUSINESS & SUPPORT SVCS DIV  
ONE N CENTRAL AVE SUITE 800  
PHOENIX, AZ 85004 -4427  
Phone: (602) 417-9200**

Receipt

No: 3632544

<b>Transaction #:</b> 3736355	
<b>Date of Transaction:</b> 08/16/2016	
CUSTOMER:	
BRANDON R JOHNSON 43445 BUSINESS PARK DR #113 TEMECULA, CA 92590 US	

LINE #	QTY	DESCRIPTION	REMARKS	UNIT PRICE	TOTAL
1	1.00	LOCATABLE MINERALS / MINING CLAIMS- NOT NEW-UNADJUD, ONE AUTH NO. ONLY / MINING CLAIM MONEY RECEIVED CASES: AMC344626/\$2480.00		- n/a -	2480.00
<b>TOTAL:</b>					<b>\$2,480.00</b>

PAYMENT INFORMATION			
NOTE: Items will appear on credit card statement as "BLM O Mining Claim".			
1	AMOUNT:	2480.00	POSTMARKED: N/A
	TYPE:	CREDIT CARD	RECEIVED: 08/16/2016
	NAME:	BRANDON R JOHNSON 43445 BUSINESS PARK DR #113 TEMECULA CA 92590 US	
	CARD NO:	XXXXXXXXXXXX9939	AUTH CODE: 016124
	NAME ON CARD:	BRANDON R JOHNSON	
	EXPIRES:	03/2017	
	SIGNATURE:		

REMARKS

This receipt was generated by the automated BLM Collections and Billing System and is a paper representation of a portion of the official electronic record contained therein.

Run Date: 09/08/15

Run Time: 09:20 AM

**DEPARTMENT OF THE INTERIOR  
BUREAU OF LAND MANAGEMENT  
MINING CLAIMS**

**MC Maintenance Fees Paid Through the BLM Pay Portal**

**CBS Receipt: 3379185**

Printed For Lead File # AMC344407

Agency Tracking ID: 1440688400

Assessment Year: 2016

Number of BLM Serial Nr: 2

Paid On: 08/27/2015

Total Amount Paid: \$2,480.00

Claim Name	BLM Serial No	Lead File No	Amount Paid
WANDERING STAR	AMC344407	AMC344407	\$1,240.00
LUCKY 13	AMC344626	AMC344626	\$1,240.00



**United States Department of the Interior**  
**Bureau of Land Management**  
 BUSINESS & SUPPORT SVCS DIV  
 ONE N CENTRAL AVE SUITE 800  
 PHOENIX, AZ 85004 -4427  
 Phone: (602) 417-9200

Receipt

No: 3377895

<b>Transaction #:</b> 3476147	
<b>Date of Transaction:</b> 08/26/2015	
CUSTOMER:	
ROBERT CALE 9140 W PARADISE LN PEORIA, AZ 85382 US	

LINE #	QTY	DESCRIPTION	REMARKS	UNIT PRICE	TOTAL
1	1.00	LOCATABLE MINERALS / MINING CLAIMS- NOT NEW-UNADJUD, ONE AUTH NO. ONLY / MINING CLAIM MONEY RECEIVED CASES: AMC18963/\$465.00		- n/a -	465.00
<b>TOTAL:</b>					<b>\$465.00</b>

PAYMENT INFORMATION			
NOTE: Items will appear on credit card statement as "BLM O Mining Claim".			
1	AMOUNT:	465.00	POSTMARKED: N/A
	TYPE:	CREDIT CARD	RECEIVED: 08/26/2015
	NAME:	ROBERT CALE 9140 W PARADISE LN PEORIA AZ 85382 US	
	CARD NO:	XXXXXXXXXXXX5843	AUTH CODE: 026590
	NAME ON CARD:	ROBERT CALE	
	EXPIRES:	02/2017	
	SIGNATURE:		

REMARKS

This receipt was generated by the automated BLM Collections and Billing System and is a paper representation of a portion of the official electronic record contained therein.

LEAD CASEFILE NUMBERS  
RECEIPT NO. - 3109047

35987		371816
100714		372534
190993		373840
304305		390613
318385		406412
324198		411286
325932		412818
327542		420267
329246		426402
330272		
331449		
332360		
333347		
333387		
333855		
335768		
337776		
338212		
338375		
343903		
344407		
344626		
348177		
348413		
350128		
350309		
353613		
355490		
364805		

**BLM ARIZONA STATE OFFICE  
JURISDICTION: ARIZONA**

BLM Arizona State Office  
1 North Central Avenue  
Phoenix, AZ 85004  
Phone: 602-417-9200  
Fax: 602-417-9556  
<http://www.blm.gov/az/st/en.html>

24 June 2014

COUNTY	TYPE	BLM FEE AMOUNT
La Paz, AZ	Placer Claims	\$ 4,340.00
Maricopa, AZ	Placer Claims	5,115.00
Mohave, AZ	Placer Claims	13,640.00
Pima, AZ	Placer Claims	11,935.00
Pinal, AZ	Placer Claims	1,240.00
Yavapai, AZ	Lode and Placer Claims	28,675.00
<b>TOTAL</b>		<b>\$64,945.00</b>

NO. OF CLAIMS \_\_\_\_\_  
 AMOUNT \$64,945.00  
 RECEIPT NO. 3109047  
 INIT. ADJ.  
 \*\* BLM-ASO\*\*

RECEIVED  
 BLM AZ STATE OFFICE  
 2014 AUG 21 P 2:12  
 PHOENIX, ARIZONA

**ENTERED**  
 AUG 27 2014  
 BY: RE

\$1705 refund authorized for  
 2015 MFS paid on closed  
 claims AMC 372539 &  
 AMC 420267. RE 10/2/14

**PREPARED BY**

Leonard Riley  
Gold Prospectors Association of America  
43445 Business Park Drive, Suite 113  
Temecula, CA 92590

**WHEN RECORDED MAIL TO:**

Gold Prospectors Association of America  
43445 Business Park Drive, Suite 113  
Temecula, CA 92590

**AFFIDAVIT OF ASSESSMENT WORK FOR MINING CLAIMS  
MAINTENANCE FEE PAYMENT IN LIEU OF LABOR**

The maintenance fee for the following PLACER CLAIMS in the County of La Paz, State of Arizona applies for the assessment year 2015:

SERIAL REG NUMBER	CLAIM NAME	ACRES	PAYMENT DUE BLM	BOOK/PAGE NUMBER	LEGAL OR LOC
AMC318388	OHMI #23 Carol Moore, et al., claim owner	30	\$310.00	2009-03352	M 14 T 3 N R 18 W S 34
AMC337776	GORBERT ASSOCIATION Cameron Cook, et al., claim owner	160	\$1,240.00	2012-05663	M 14 T 3 N R 18 W S 26/27/28
AMC338212	GUESS IT HAS Gilbert Binns, et al., claim owner	40	\$310.00	2012-05665	M 14 T 4 N R 18 W S 35
AMC364805	FLAT FOOT Barbara Cooper, et al., claim owner	160	\$1,240.00	2012-05664	M 14 T 4 N R 20 W S 34
AMC412819	CACTUS NEEDLE Sharina Davis, et al., claim owner	160	\$1,240.00	2012-05666	M 14 T 4 N R 18 W S 22

Total amount due to BLM is \$4,340.00

RECEIVED  
BLM AZ STATE OFFICE  
PHOENIX, ARIZONA  
JUN 21 P 2:12



**PREPARED BY**

Leonard Riley  
Gold Prospectors Association of America  
43445 Business Park Drive, Suite 113  
Temecula, CA 92590

**WHEN RECORDED MAIL TO:**

Gold Prospectors Association of America  
43445 Business Park Drive, Suite 113  
Temecula, CA 92590

RECEIVED  
BLM AZ STATE OFFICE  
2011 AUG 21 P 2:12  
PHOENIX, ARIZONA

**AFFIDAVIT OF ASSESSMENT WORK FOR MINING CLAIMS  
MAINTENANCE FEE PAYMENT IN LIEU OF LABOR**

The maintenance fee for the following PLACER CLAIMS in the County of Maricopa, State of Arizona applies for the assessment year 2015:

SERIAL REG NUMBER	CLAIM NAME	ACRES	PAYMENT DUE BLM	BOOK/PAGE NUMBER	LEGAL OR LOC
AMC100714	YAHOO #4 Marion Burns, et al., claim owner	20	\$155.00	2012-1089980	M 14 T 7 N R 3 W S 20
AMC324198	KING MINING CLAIM #1 Peter Eastman, et al., claim owner	20	\$155.00	2012-1089981	M 14 T 7 N R 3 W S 29
AMC325932	GOLDEN DREAMS #A Peter Eastman, et al., claim owner	40	\$310.00	2012-1089981	M 14 T 7 N R 3 W S 20
AMC333347	DUMB LUCK Jean Wampler, et al., claim owner	40	\$310.00	2012-1089976	M 14 T 7 R 3 S 29
AMC338375	AZ AU #1 Gold Prospectors, et al., claim owner	20	\$155.00	2012-1089979	M 14 T 7 N R 3 W S 29
AMC338376	AZ AU #2 Gold Prospectors, et al., claim owner	20	\$155.00	2012-1089979	M 14 T 7 N R 3 W S 29

AMC35987	YAHOO #2 Marion Burns, et al., claim owner	20	\$155.00	2012-1089980	M 14 T 7 N R 3 W S 29
AMC390613	GOLD FLATZ 1 Frank Benzsema, et al., claim owner	160	\$1,240.00	2012-057361	M 14 T 4N R 6 W S 21
AMC390614	GOLD FLATZ 2 Frank Benzsema, et al., claim owner	160	\$1,240.00	2012-057361	M 14 T 4N R 6 W S 21
AMC406412	VULTURE BAIT Albert Barton, et al., claim owner	160	\$1,240.00	2012-1089975	M 14 T 1 N R 3 W S 1

RECEIVED  
 BLM AZ STATE OFFICE  
 PHOENIX, ARIZONA  
 AUG 23 2 21 PM '12

Total amount due to BLM is \$5,115.00

The following PLACER CLAIMS are located in two counties. The BLM payment information is included in the filing for the County of Yavapai, State of Arizona. The following information is for the benefit of the Recorder of the County of Maricopa, State of Arizona:

SERIAL REG NUMBER	CLAIM NAME	ACRES	PAYMENT DUE BLM	BOOK/PAGE NUMBER	LEGAL OR LOC
AMC348413	ABRACADABRA #1 Thomas Collison, et al., claim owner	160	\$0.00	2012-1089973	M 14 T 8 N R 2 E S 29
AMC348414	ABRACADABRA #2 Greg Bowen, et al., claim owner	160	\$0.00	2012-1089973	M 14 T 8 R 2 E S20
AMC350143	CALAMITY #1 John Butler, et al., claim owner	160	\$0.00	2012-1089973	M 14 T 8 N R 2 E S 16 & 21
AMC350144	CALAMITY #2 Terry Huff, et al., claim owner	133.37	\$0.00	2012-1089973	M 14 T 8 N R 2 E S 16
AMC350310	CALAMITY #8 Bruce Austin, et al., claim owner	106.67	\$0.00	2012-1089982	M 14 T 8 N R 2 E S 9
AMC350311	CALAMITY #9 Bruce Austin, et al., claim owner	115	\$0.00	2012-1089982	M 14 T 8 N R 2 E S 16

**PREPARED BY**

Leonard Riley  
Gold Prospectors Association of America  
43445 Business Park Drive, Suite 113  
Temecula, CA 92590

**WHEN RECORDED MAIL TO:**

Gold Prospectors Association of America  
43445 Business Park Drive, Suite 113  
Temecula, CA 92590

RECEIVED  
BLM AZ STATE OFFICE  
2014 AUG 21 P 2:12  
PHOENIX, ARIZONA

**AFFIDAVIT OF ASSESSMENT WORK FOR MINING CLAIMS  
MAINTENANCE FEE PAYMENT IN LIEU OF LABOR**

The maintenance fee for the following PLACER CLAIMS in the County of Mohave, State of Arizona applies for the assessment year 2015:

SERIAL REG NUMBER	CLAIM NAME	ACRES	PAYMENT DUE BLM	BOOK/PAGE NUMBER	LEGAL OR LOC
AMC327542	BAHDE 10 Chris Bahde, et al., claim owner	160	\$1,240.00	2012-057359	M 14 T 29 N R 18 W S 20
AMC329246	BAHDE 11 Clarence Bahde, et al., claim owner	160	\$1,240.00	2012-057359	M 14 T 29 N R 18 W S 20
AMC329247	BAHDE 12 Clarence Bahde, et al., claim owner	160	\$1,240.00	2012-057359	M 14 T 29 N R 18 W S 30
AMC329248	BAHDE 13 Clarence Bahde, et al., claim owner	160	\$1,240.00	2012-057359	M 14 T 29 N R 18 W S 30
AMC329249	BAHDE 14 Clarence Bahde, et al., claim owner	160	\$1,240.00	2012-057358	M 14 T 29 N R 18 W S 30
AMC330272	BAHDE 17 Clarence Bahde, et al., claim owner	160	\$1,240.00	2012-057358	M 14 T 29 N R 18 W S 2
AMC330273	BAHDE 18 Clarence Bahde, et al., claim owner	160	\$1,240.00	2012-057358	M 14 T 29 N R 18 W S 2

AMC371816	HOPPY 1 Shawn Bender, et al., claim owner	160	\$1,240.00	2012-057360	M 14 T 29 N R 18 W S 26
AMC371817	HOPPY 2 Shawn Bender, et al., claim owner	160	\$1,240.00	2012-057360	M 14 T 29 N R 18 W S 26
AMC371818	HOPPY 3 Shawn Bender, et al., claim owner	160	\$1,240.00	2012-057360	M 14 T 29 N R 18 W S 26
AMC371819	HOPPY 4 Shawn Bender, et al., claim owner	160	\$1,240.00	2012-057360	M 14 T 29 N R 18 W S 26

Total amount due to BLM is \$13,640.00

RECEIVED  
BLM AZ STATE OFFICE  
2014 AUG 21 P 2:12  
PHOENIX, ARIZONA



**PREPARED BY**

Leonard Riley  
Gold Prospectors Association of America  
43445 Business Park Drive, Suite 113  
Temecula, CA 92590

**WHEN RECORDED MAIL TO:**

Gold Prospectors Association of America  
43445 Business Park Drive, Suite 113  
Temecula, CA 92590

RECEIVED  
BLM AZ STATE OFFICE  
2014 AUG 21 P 2:12  
PHOENIX, ARIZONA

**AFFIDAVIT OF ASSESSMENT WORK FOR MINING CLAIMS  
MAINTENANCE FEE PAYMENT IN LIEU OF LABOR**

The maintenance fee for the following PLACER CLAIMS in the County of Pima, State of Arizona applies for the assessment year 2015:

SERIAL REG NUMBER	CLAIM NAME	ACRES	PAYMENT DUE BLM	BOOK/PAGE NUMBER	LEGAL OR LOC
AMC331449	FRIENDSHIP Doreen Howard, et al., claim owner	160	\$1,240.00	20123320973	M 14 T 19 S R 16 E S 28
AMC332360	R DOUBLE J Beverly Podraza, et al., claim owner	70	\$620.00	20123320970	M 14 T 19 S R 15 E S 25
AMC333387	GOLDEN TATTOO Caroleann Black, et al., claim owner	160	\$1,240.00	20123320971	M 14 T 19 S R 15 E S 26
AMC333855	LUCKY STRIKE Beverly Podraza, et al., claim owner	160	\$1,240.00	20123320967	M 14 T 19 S R 15 E S 26
AMC335768	FANTASTIC Doreen Howard, et al., claim owner	160	\$1,240.00	20123320968	M 14 T 19 S R 15 E S 36
AMC426402	POLARIS Louie Gasca, et al., claim owner	60	\$465.00	20123320969	M 14 T 20 S R 10 E S 32 T 21 S R 10 E S 4 & 5

AMC344407	WANDERING STAR Ed Bonnell, et al., claim owner	160	\$1,240.00	20123320975	M 14 T 21 S R 10 E S 8
AMC344626	LUCKY 13 Alyson Johnson, et al., claim owner	160	\$1,240.00	20123320974	M 21 T 24 N R 9 E S 32
AMC353613	MAYBE, MAYBE NOT Richard Conway, et al., claim owner	160	\$1,240.00	20123320972	M 14 T 19 S R 16 E S 28
AMC353614	WET ROCK Kathy Homan, et al., claim owner	160	\$1,240.00	20123320976	M 14 T 21 S R 10 E S 17
AMC411286	QUAD C Charles Colvin, et al., claim owner	60	\$465.00	None	M 14 T 19 S R 15 E S 23 & 26
AMC420267	HERCULES Louie Gasca, et al., claim owner	58	\$465.00	20123320969	M 14 T 20 S R 10 E S 31

Closed

Total amount due to BLM is \$11,935.00

RECEIVED  
BLM AZ STATE OFFICE  
2014 AUG 21 P 2:12  
PHOENIX, ARIZONA

**PREPARED BY**

Leonard Riley  
Gold Prospectors Association of America  
43445 Business Park Drive, Suite 113  
Temecula, CA 92590

**WHEN RECORDED MAIL TO:**

Gold Prospectors Association of America  
43445 Business Park Drive, Suite 113  
Temecula, CA 92590

RECEIVED  
BLM AZ STATE OFFICE  
2014 AUG 21 P 2:13  
PHOENIX, ARIZONA

**AFFIDAVIT OF ASSESSMENT WORK FOR MINING CLAIMS  
MAINTENANCE FEE PAYMENT IN LIEU OF LABOR**

The maintenance fee for the following PLACER CLAIMS in the County of Pinal, State of Arizona applies for the assessment year 2015:

SERIAL REG NUMBER	CLAIM NAME	ACRES	PAYMENT DUE BLM	BOOK/PAGE NUMBER	LEGAL OR LOC
AMC372539	OUTBACK GOLD #4 Jeffrey Arnold, et al., claim owner	160	\$1,240.00	None	M 14 T 1 S R 11 E S 16

Total amount due to BLM is \$1,240.00

**PREPARED BY**

Leonard Riley  
Gold Prospectors Association of America  
43445 Business Park Drive, Suite 113  
Temecula, CA 92590

**WHEN RECORDED MAIL TO:**

Gold Prospectors Association of America  
43445 Business Park Drive, Suite 113  
Temecula, CA 92590

RECEIVED  
BLM AZ STATE OFFICE  
2014 AUG 21 P 2:13  
PHOENIX, ARIZONA

**AFFIDAVIT OF ASSESSMENT WORK FOR MINING CLAIMS  
MAINTENANCE FEE PAYMENT IN LIEU OF LABOR**

The maintenance fee for the following LODE CLAIMS in the County of Yavapai, State of Arizona applies for the assessment year 2015:

SERIAL REG NUMBER	CLAIM NAME	ACRES	PAYMENT DUE BLM	BOOK/PAGE NUMBER	LEGAL OR LOC
AMC304305	PICKEM UP I Orlando Carroccia, et al., claim owner	20.66	\$155.00	2012-0064663	M 14 T 10 N R 5 W S 24
AMC304306	PICKEM UP II Orlando Carroccia, et al., claim owner	20.66	\$155.00	2012-0064663	M 14 T 10 N R 5 W S 24
AMC304307	PICKEM UP III Orlando Carroccia, et al., claim owner	20.66	\$155.00	2012-0064663	M 14 T 10 N R 5 W S 24

The maintenance fee for the following PLACER CLAIMS in the County of Yavapai, State of Arizona applies for the assessment year 2014:

SERIAL REG NUMBER	CLAIM NAME	ACRES	PAYMENT DUE BLM	BOOK/PAGE NUMBER	LEGAL OR LOC
AMC190993	LOST DUTCHMAN Doug Edwards, et al., claim owner	120	\$930.00	2012-0064661	M 14 T 10 N R 5 W S 25 & 36
AMC343903	DOUBLE J. J. Jacqueline Lew, et al., claim owner	160	\$1,240.00	2012-0064666	M 14 T 13 N R 1 E S 28
AMC343904	SOLDIER BOY Jacqueline Lew, et al., claim owner	160	\$1,240.00	2012-0064691	M 14 T 13 N R 1 E S 29



AMC348177	PICKEM UP AGAIN Orlando Carroccia, et al., claim owner	40	\$310.00	2012-0064663	M 14 T 10 N R 5 W S 24
AMC348413	ABRACADABRA #1 Thomas Collison, et al., claim owner	160	\$1,240.00	2012-0064689	M 14 T 8 N R 2 E S 29
AMC348414	ABRACADABRA #2 Greg Bowen, et al., claim owner	160	\$1,240.00	2012-0064689	M 14 T 8 N R 2 E S 20
AMC348415	ABRACADABRA #3 John Albanese, et al., claim owner	160	\$1,240.00	2012-0064689	M 14 T 8 N R 2 E S 20
AMC348416	ABRACADABRA #4 Thomas Collison, et al., claim owner	160	\$1,240.00	2012-0064689	M 14 T 8 N R 2 E S 20
AMC350128	ABRACADABRA #5 Terry Huff, et al., claim owner	160	\$1,240.00	2012-0064690	M 14 T 8 N R 2 E S 17
AMC350130	ABRACADABRA #7 Terry Huff, et al., claim owner	160	\$1,240.00	2012-0064692	M 14 T 8 N R 2 E S 18
AMC350140	ABRACADABRA #19 Mary Briggs, et al., claim owner	160	\$1,240.00	2012-0064677	M 14 T 9 N R 20 E S 30
AMC350141	ABRACADABRA #20 John Butler, et al., claim owner	160	\$1,240.00	2012-0064693	M 14 T 9 N R 2 E S 29
AMC350143	CALAMITY #1 John Butler, et al., claim owner	160	\$1,240.00	2012-1089977	M 14 T 8 N R 2 E S 16 & 21
AMC350144	CALAMITY #2 Terry Huff, et al., claim owner	133.37	\$1,085.00	2012-1089988	M 14 T 8 N R 2 E S 16
AMC350310	CALAMITY #8 Bruce Austin, et al., claim owner	106.67	\$930.00	2012-1089982	M 14 T 8 N R 2 E S 9

RECEIVED  
 PHOENIX, ARIZONA  
 2011 AUG 21 P 2:13

AMC350311	CALAMITY #9 Bruce Austin, et al., claim owner	115	\$930.00	2012-1089982	M 14 T 8 N R 2 E S 16
AMC355490	GOLDEN GOBBLER John Koho, et al., claim owner	41.20	\$465.00	2012-0064688	M 14 T 11 N R 1 E S 23
AMC373840	LITTLE PICKER Paul Clark, et al., claim owner	160	\$1,240.00	2012-0064669	M 14 T 9 N R 5 W S 35
AMC373841	GREEN GREASE William Eason, et al., claim owner	160	\$1,240.00	2012-0064684	M 14 T 9 N R 5 W S 34
AMC373842	CAT CLAW William Eason, et al., claim owner	160	\$1,240.00	2012-0064683	M 14 T 9 N R 5 W S 34
AMC373843	OLY POP Paul Clark, et al., claim owner	160	\$1,240.00	2012-0064662	M 14 T 9 N R 5 W S 34
AMC373844	SARAH P Paul Clark, et al., claim owner	160	\$1,240.00	2012-0064660	M 14 T 9 N R 5 W S 35
AMC373845	DESERT PANNER Charles Dougan, et al., claim owner	160	\$1,240.00	2012-0064685	M 14 T 9 N R 5 W S 35
AMC373846	BAKER INN Charles Dougan, et al., claim owner	160	\$1,240.00	2012-0064665	M 14 T 9 N R 5 W S 35
AMC373847	THE STRUT William Eason, et al., claim owner	160	\$1,240.00	2012-0064674	M 14 T 9 N R 5 W S 35

Total amount due to BLM is \$28,675.00

RECEIVED  
 BLM AZ STATE OFFICE  
 2011 AUG 21 P 2:13  
 PHOENIX, ARIZONA

**United States Department of the Interior**  
**Bureau of Land Management**  
 LANDS/RECREATION & PLANNING  
 ONE N CENTRAL AVE  
 PHOENIX, AZ 85004 -2203  
 Phone: 602-417-9200

Receipt

No: 3109047

<b>Transaction #:</b> 3200735	
<b>Date of Transaction:</b> 08/22/2014	
<b>CUSTOMER:</b>	
GOLD PROSPECTORS ASSOCIATION OF AMERICA 43445 BUSINESS PARK DR STE 113 TEMECULA, CA 92590-3671 US	

LINE #	QTY	DESCRIPTION	REMARKS	UNIT PRICE	TOTAL
1	1.00	LOCATABLE MINERALS / MINING CLAIMS- NOT NEW-UNADJUD, ONE AUTH NO. ONLY / MINING CLAIM MONEY RECEIVED CASES: AMC318388/\$64945.00	MAINT FEE PYMNT 2015	- n/a -	64945.00
<b>TOTAL:</b>					<b>\$64,945.00</b>

PAYMENT INFORMATION					
1	AMOUNT:	64945.00	POSTMARKED:	08/19/2014	
	TYPE:	CHECK	RECEIVED:	08/21/2014	
	CHECK NO:	41565			
	NAME:	GOLD PROSPECTORS ASSOCIATION OF AMERICA 43445 BUSINESS PARK DR STE 113 TEMECULA CA 92590-3671 US			

REMARKS

This receipt was generated by the automated BLM Collections and Billing System and is a paper representation of a portion of the official electronic record contained therein.

RE 10/7/14  
 \$1705 refund authorized  
 for 2015 maint. fees pd. on  
 closed claims AMC 420267  
 AMC 372539 8/22/14

318385  
337776  
338212  
364805  
412818  
100714  
324198  
325932  
333347  
338375  
35987  
390613  
406412  
348413  
350128  
350309  
327542  
329246  
330272  
371816

AMC #s  
331449  
332360  
333387  
333855  
335768  
342810  
344407  
344626  
353613  
411286  
420267  
372534  
304305  
190993  
343903  
348177  
~~318413~~  
355490  
373840



**RECORDING REQUESTED BY**

Claims Department

**WHEN RECORDED MAIL TO:**

Gold Prospectors Association of America  
43445 Business Park Drive, Suite 113  
Temecula, CA 92590

RECEIVED  
BLM AZ STATE OFFICE  
PHOENIX, ARIZONA  
2013 AUG 15 PM 3:03

**MAINTENANCE FEE PAYMENT FOR MINING CLAIMS  
IN LIEU OF LABOR (ASSESSMENT WORK)**

The maintenance fee for the following PLACER CLAIMS in the County of La Paz, State of Arizona applies for the assessment year 2014:

SERIAL REG NUMBER	CLAIM NAME	ACRES	PAYMENT DUE BLM	BOOK/PAGE NUMBER	LEGAL OR LOC
AMC318388	OHMI #23 Carol Moore, et al., claim owner	30	\$280.00	2009-03352	M 14 T 3 N R 18 W S 34
AMC337776	GORBERT ASSOCIATION Cameron Cook, et al., claim owner	160	\$1,120.00	2012-05663	M 14 T 3 N R 18 W S 26/27/28
AMC338212	GUESS IT HAS Gilbert Binns, et al., claim owner	40	\$280.00	2012-05665	M 14 T 4 N R 18 W S 35
AMC364805	FLAT FOOT Barbara Cooper, et al., claim owner	160	\$1,120.00	2012-05664	M 14 T 4 N R 20 W S 34
AMC412819	CACTUS NEEDLE Sharina Davis, et al., claim owner	160	\$1,120.00	2012-05666	M 14 T 4 N R 13 W S 22

Total amount due to BLM is \$3,920.00

\$ 3920

I hereby certify under penalty of perjury under the laws of the State of California that the foregoing statements are true and correct.

3042724  
ENTERED  
AUG 23 2013  
BY: RE


1

# 2856913

Brandon Johnson, President  
Gold Prospectors Association of America  
Agent for Claim Owner

43445 Business Park Drive, Suite 113  
Temecula, CA 92590  
951-699-4749

Executed this 30 day of July, 2013 at Temecula, California.


  
\_\_\_\_\_  
Brandon Johnson, President  
Gold Prospectors Association of America

Date: 7-30-13

State of California  
County of Riverside

Subscribed and sworn to (or affirmed) before me on this 30<sup>th</sup> day of July, 2013,  
by Brandon Johnson, proved to me on the basis of satisfactory evidence to be the person who appeared  
before me.

Signature Amber N. White (Seal)



RECEIVED  
PLM ATTORNEY OFFICE  
JUL 30 2013 10 29 AM  
RIVERSIDE, CALIFORNIA

**RECORDING REQUESTED BY**

Claims Department

**WHEN RECORDED MAIL TO:**

Gold Prospectors Association of America  
43445 Business Park Drive, Suite 113  
Temecula, CA 92590

RECEIVED  
BLM AZ STATE OFFICE  
PHOENIX, ARIZONA  
2013 AUG 15 PM 2:04

**MAINTENANCE FEE PAYMENT FOR MINING CLAIMS  
IN LIEU OF LABOR (ASSESSMENT WORK)**

The maintenance fee for the following PLACER CLAIMS in the County of Maricopa, State of Arizona applies for the assessment year 2014:

SERIAL REG NUMBER	CLAIM NAME	ACRES	PAYMENT DUE BLM	BOOK/PAGE NUMBER	LEGAL OR LOC
AMC100714	YAHOO #4 Marion Burns, et al., claim owner	20	\$140.00	2012-1089980	M 14 T 7 N R 3 W S 20
AMC324198	KING MINING CLAIM #1 Peter Eastman, et al., claim owner	20	\$140.00	2012-1089981	M 14 T 7 N R 3 W S 29
AMC325932	GOLDEN DREAMS #A Peter Eastman, et al., claim owner	40	\$280.00	2012-1089981	M 14 T 7 N R 3 W S 20
AMC333347	DUMB LUCK Jean Wampler, et al., claim owner	40	\$280.00	2012-1089976	M 14 T 7 R 3 S 29
AMC338375	AZ AU #1 Gold Prospectors, et al., claim owner	20	\$140.00	2012-1089979	M 14 T 7 N R 3 W S 29
AMC338376	AZ AU #2 Gold Prospectors, et al., claim owner	20	\$140.00	2012-1089979	M 14 T 7 N R 3 W S 29

\$1120

\$5040

AMC35987	YAHOO #2 Marion Burns, et al., claim owner	20	\$140.00	2012-1089980	M 14 T 7 N R 3 W S 29
AMC390613	GOLD FLATZ 1 Frank Benzsema, et al., claim owner	160	\$1,120.00	2012-057361	M 14 T 4N R 6 W S 21
AMC390614	GOLD FLATZ 2 Frank Benzsema, et al., claim owner	160	\$1,120.00	2012-057361	M 14 T 4N R 6 W S 21
AMC406412	VULTURE BAIT Albert Barton, et al., claim owner	160	\$1,120.00	2012-1089975	M 14 T 7N R 3W S 21

Total amount due to BLM is \$4,620.00

The following PLACER CLAIMS are located in two counties. The BLM payment information is included in the filing for the County of Yavapai, State of Arizona. The following information is for the benefit of the Recorder of the County of Maricopa, State of Arizona:

SERIAL REG NUMBER	CLAIM NAME	ACRES	PAYMENT DUE BLM	BOOK/PAGE NUMBER	LEGAL OR LOC
AMC348413	ABRACADABRA #1 Thomas Collison, et al., claim owner	160	\$0.00	2012-1089973	M 14 T 8 N R 2 E S 29
AMC348414	ABRACADABRA #2 Greg Bowen, et al., claim owner	160	\$0.00	2012-1089973	M 14 T 8 R 2 E S20
AMC350143	CALAMITY #1 John Butler, et al., claim owner	160	\$0.00	2012-1089973	M 14 T 8 N R 2 E S 16 & 21
AMC350144	CALAMITY #2 Terry Huff, et al., claim owner	133.37	\$0.00	2012-1089973	M 14 T 8 N R 2 E S 16
AMC350310	CALAMITY #8 Bruce Austin, et al., claim owner	106.67	\$0.00	2012-1089982	M 14 T 8 N R 2 E S 9
AMC350311	CALAMITY #9 Bruce Austin, et al., claim owner	115	\$0.00	2012-1089982	M 14 T 8 N R 2 E S 16

\$3500

\$8540

RECEIVED  
BLM ZEPHYRUS OFFICE  
MAY 15 2012  
TUBAC, ARIZONA



I hereby certify under penalty of perjury under the laws of the State of California that the foregoing statements are true and correct.

Brandon Johnson, President  
Gold Prospectors Association of America  
Agent for Claim Owner

43445 Business Park Drive, Suite 113  
Temecula, CA 92590  
951-699-4749

Executed this 30 day of July, 2013 at Temecula, California.

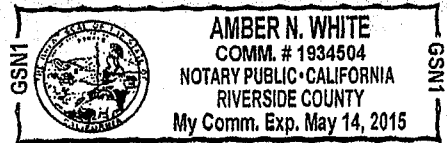
[Signature]  
Brandon Johnson, President  
Gold Prospectors Association of America

Date: 7-30-13

State of California  
County of Riverside

Subscribed and sworn to (or affirmed) before me on this 30 day of July, 2013,  
by Brandon Johnson, proved to me on the basis of satisfactory evidence to be the person who appeared  
before me.

Signature Amber N. White (Seal)



RECEIVED  
PLM AT SERVICE OFFICE  
JUL 30 15 09 30 AM  
TEMECULA, CALIFORNIA

**RECORDING REQUESTED BY**

Claims Department

**WHEN RECORDED MAIL TO:**Gold Prospectors Association of America  
43445 Business Park Drive, Suite 113  
Temecula, CA 92590RECEIVED  
BLM AZ STATE OFFICE  
2013 AUG 15 PM 3:04  
PHOENIX, ARIZONA**MAINTENANCE FEE PAYMENT FOR MINING CLAIMS  
IN LIEU OF LABOR (ASSESSMENT WORK)**

The maintenance fee for the following PLACER CLAIMS in the County of Mohave, State of Arizona applies for the assessment year 2014:

SERIAL REG NUMBER	CLAIM NAME	ACRES	PAYMENT DUE BLM	BOOK/PAGE NUMBER	LEGAL OR LOC
AMC327542	BAHDE 10 Chris Bahde, et al., claim owner	160	\$1,120.00	2012-057359	M 14 T 29 N R 18 W S 20
AMC329246	BAHDE 11 Clarence Bahde, et al., claim owner	160	\$1,120.00	2012-057359	M 14 T 29 N R 18 W S 20
AMC329247	BAHDE 12 Clarence Bahde, et al., claim owner	160	\$1,120.00	2012-057359	M 14 T 29 N R 18 W S 30
AMC329248	BAHDE 13 Clarence Bahde, et al., claim owner	160	\$1,120.00	2012-057359	M 14 T 29 N R 18 W S 30
AMC329249	BAHDE 14 Clarence Bahde, et al., claim owner	160	\$1,120.00	2012-057358	M 14 T 29 N R 18 W S 30
AMC330272	BAHDE 17 Clarence Bahde, et al., claim owner	160	\$1,120.00	2012-057358	M 14 T 29 N R 18 W S 2
AMC330273	BAHDE 18 Clarence Bahde, et al., claim owner	160	\$1,120.00	2012-057358	M 14 T 29 N R 18 W S 2

\$ 7,840

\$ 16,380

AMC371816	HOPPY 1 Shawn Bender, et al., claim owner	160	\$1,120.00	2012-057360	M 14 T 29 N R 18 W S 26
AMC371817	HOPPY 2 Shawn Bender, et al., claim owner	160	\$1,120.00	2012-057360	M 14 T 29 N R 18 W S 26
AMC371818	HOPPY 3 Shawn Bender, et al., claim owner	160	\$1,120.00	2012-057360	M 14 T 29 N R 18 W S 26
AMC371819	HOPPY 4 Shawn Bender, et al., claim owner	160	\$1,120.00	2012-057360	M 14 T 29 N R 18 W S 26

Total amount due to BLM is \$12,320.00

I hereby certify under penalty of perjury under the laws of the State of California that the foregoing statements are true and correct.

Brandon Johnson, President  
Gold Prospectors Association of America  
Agent for Claim Owner

43445 Business Park Drive, Suite 113  
Temecula, CA 92590  
951-699-4749

\$ 44,800

\$ 20,860

RECEIVED  
BLM AT WASH DC  
2012 APR 15 PM 2:04  
MURPHY, ANDREW

Executed this 30 day of July, 2013 at Temecula, California.


Brandon Johnson  
Brandon Johnson, President  
Gold Prospectors Association of America

Date: 7-30-13

State of California  
County of Riverside

Subscribed and sworn to (or affirmed) before me on this 30 day of July, 2013,  
by Brandon Johnson, proved to me on the basis of satisfactory evidence to be the person who appeared  
before me.

Signature Amber N. White (Seal)



RECEIVED  
DLM AS STATE OFFICE  
2013 AUG 15 PM 3:04  
PHOENIX, ARIZONA



**RECORDING REQUESTED BY**

Claims Department

**WHEN RECORDED MAIL TO:**

Gold Prospectors Association of America  
43445 Business Park Drive, Suite 113  
Temecula, CA 92590

RECEIVED  
PLACER STATE OFFICE  
2013 APR 15 PM 3:04  
PIMONEN, ARIZONA

**MAINTENANCE FEE PAYMENT FOR MINING CLAIMS  
IN LIEU OF LABOR (ASSESSMENT WORK)**

The maintenance fee for the following PLACER CLAIMS in the County of Pima, State of Arizona applies for the assessment year 2014:

SERIAL REG NUMBER	CLAIM NAME	ACRES	PAYMENT DUE BLM	BOOK/PAGE NUMBER	LEGAL OR LOC
AMC331449	FRIENDSHIP Doreen Howard, et al., claim owner	160	\$1,120.00	20123320973	M 14 T 19 S R 16 E S 28
AMC332360	R DOUBLE J Beverly Podraza, et al., claim owner	70	\$560.00	20123320970	M 14 T 19 S R 15 E S 25
AMC333387	GOLDEN TATTOO Caroleann Black, et al., claim owner	160	\$1,120.00	20123320971	M 14 T 19 S R 15 E S 26
AMC333855	LUCKY STRIKE Beverly Podraza, et al., claim owner	160	\$1,120.00	20123320967	M 14 T 19 S R 15 E S 26
AMC335768	FANTASTIC Doreen Howard, et al., claim owner	160	\$1,120.00	20123320968	M 14 T 19 S R 15 E S 36
AMC342811	POLARIS Louie Gasca, et al., claim owner	60	\$420.00	20123320969	M 14 T 20 S R 10 E S 32 T 21 S R 10 E S 4 & 5

\$ 5,460

\$ 26,320

AMC344407	WANDERING STAR Ed Bonnell, et al., claim owner	160	\$1,120.00	20123320975	M 14 T 21 S R 10 E S 8
AMC344626	LUCKY 13 Alyson Johnson, et al., claim owner	160	\$1,120.00	20123320974	M 21 T 24 N R 9 E S 32
AMC353613	MAYBE, MAYBE NOT Richard Conway, et al., claim owner	160	\$1,120.00	20123320972	M 14 T 19 S R 16 E S 28
AMC353614	WET ROCK Kathy Homan, et al., claim owner	160	\$1,120.00	20123320976	M 14 T 21 S R 10 E S 17
AMC411286	QUAD C Charles Colvin, et al., claim owner	60	\$420.00	None	M 14 T 19 S R 15 E S 23 & 26
AMC420267	HERCULES Louie Gasca, et al., claim owner	58	\$420.00	20123320969	M 14 T 20 S R 10 E S 31

Total amount due to BLM is \$10,780.00

\$5320

I hereby certify under penalty of perjury under the laws of the State of California that the foregoing statements are true and correct.

Brandon Johnson, President  
Gold Prospectors Association of America  
Agent for Claim Owner

43445 Business Park Drive, Suite 113  
Temecula, CA 92590  
951-699-4749

RECEIVED  
BLM / TEMECULA OFFICE  
MAY 14 2014

\$31,640

Executed this 30 day of July, 2013 at Temecula, California.


Brandon Johnson  
Brandon Johnson, President  
Gold Prospectors Association of America

Date: 7-30-13

State of California  
County of Riverside

Subscribed and sworn to (or affirmed) before me on this 30<sup>th</sup> day of July, 2013,  
by Brandon Johnson, proved to me on the basis of satisfactory evidence to be the person who appeared  
before me.

Signature Amber N. White (Seal)



RECEIVED  
BUREAU OF REVENUE  
2013 JUL 15 PM 3:01  
PHOENIX, ARIZONA

**RECORDING REQUESTED BY**

Claims Department

**WHEN RECORDED MAIL TO:**

Gold Prospectors Association of America  
43445 Business Park Drive, Suite 113  
Temecula, CA 92590

RECEIVED  
BLM AZ STATE OFFICE  
2013 AUG 15 PM 3:04  
PHOENIX, ARIZONA

**MAINTENANCE FEE PAYMENT FOR MINING CLAIMS  
IN LIEU OF LABOR (ASSESSMENT WORK)**

The maintenance fee for the following PLACER CLAIMS in the County of Pinal, State of Arizona applies for the assessment year 2014:

SERIAL REG NUMBER	CLAIM NAME	ACRES	PAYMENT DUE BLM	BOOK/PAGE NUMBER	LEGAL OR LOC
AMC372539	OUTBACK GOLD #4  Jeffrey Arnold, et al., claim owner	160	\$1,120.00	None	M 14 T 1 S R 11 E S 16

Total amount due to BLM is \$1,120.00

I hereby certify under penalty of perjury under the laws of the State of California that the foregoing statements are true and correct.

Brandon Johnson, President  
Gold Prospectors Association of America  
Agent for Claim Owner

43445 Business Park Drive, Suite 113  
Temecula, CA 92590  
951-699-4749

\$32,760



Executed this 30 day of July, 2013 at Temecula, California.

Brandon Johnson


Brandon Johnson, President  
Gold Prospectors Association of America

Date: 7-30-13

State of California  
County of Riverside

Subscribed and sworn to (or affirmed) before me on this 30<sup>th</sup> day of July, 2013,  
by Brandon Johnson, proved to me on the basis of satisfactory evidence to be the person who appeared  
before me.

Signature Amber N. White (Seal)



RECEIVED  
DUAL AV NOTARY OFFICE  
MUSGROVE, ARIZONA  
SEP 17 11 21 AM '13

**RECORDING REQUESTED BY**

Claims Department

**WHEN RECORDED MAIL TO:**Gold Prospectors Association of America  
43445 Business Park Drive, Suite 113  
Temecula, CA 92590RECEIVED  
BLM AZ STATE OFFICE  
2012 AUG 15 PM 3:05  
PHOENIX, ARIZONA**MAINTENANCE FEE PAYMENT FOR MINING CLAIMS  
IN LIEU OF LABOR (ASSESSMENT WORK)**

The maintenance fee for the following LODE CLAIMS in the County of Yavapai, State of Arizona applies for the assessment year 2014:

SERIAL REG NUMBER	CLAIM NAME	ACRES	PAYMENT DUE BLM	BOOK/PAGE NUMBER	LEGAL OR LOC
AMC304305	PICKEM UP I Orlando Carroccia, et al., claim owner	20.66	\$140.00	2012-0064663	M 14 T 10 N R 5 W S 24
AMC304306	PICKEM UP II Orlando Carroccia, et al., claim owner	20.66	\$140.00	2012-0064663	M 14 T 10 N R 5 W S 24
AMC304307	PICKEM UP III Orlando Carroccia, et al., claim owner	20.66	\$140.00	2012-0064663	M 14 T 10 N R 5 W S 24

The maintenance fee for the following PLACER CLAIMS in the County of Yavapai, State of Arizona applies for the assessment year 2014:

SERIAL REG NUMBER	CLAIM NAME	ACRES	PAYMENT DUE BLM	BOOK/PAGE NUMBER	LEGAL OR LOC
AMC190993	LOST DUTCHMAN Doug Edwards, et al., claim owner	120	\$840.00	2012-0064661	M 14 T 10 N R 5 W S 25 & 36
AMC343903	DOUBLE J. J. Jacqueline Lew, et al., claim owner	160	\$1,120.00	2012-0064666	M 14 T 13 N R 1 E S 28
AMC343904	SOLDIER BOY Jacqueline Lew, et al., claim owner	160	\$1,120.00	2012-0064691	M 14 T 13 N R 1 E S 29

1 \$3,500

\$36,260

AMC348177	PICKEM UP AGAIN Orlando Carroccia, et al., claim owner	40	\$280.00	2012-0064663	M 14 T 10 N R 5 W S 24
AMC348413	ABRACADABRA #1 Thomas Collison, et al., claim owner	160	\$1,120.00	2012-0064689	M 14 T 8 N R 2 E S 29
AMC348414	ABRACADABRA #2 Greg Bowen, et al., claim owner	160	\$1,120.00	2012-0064689	M 14 T 8 N R 2 E S 20
AMC348415	ABRACADABRA #3 John Albanese, et al., claim owner	160	\$1,120.00	2012-0064689	M 14 T 8 N R 2 E S 20
AMC348416	ABRACADABRA #4 Thomas Collison, et al., claim owner	160	\$1,120.00	2012-0064689	M 14 T 8 N R 2 E S 20
AMC350128	ABRACADABRA #5 Terry Huff, et al., claim owner	160	\$1,120.00	2012-0064690	M 14 T 8 N R 2 E S 17
AMC350130	ABRACADABRA #7 Terry Huff, et al., claim owner	160	\$1,120.00	2012-0064692	M 14 T 8 N R 2 E S 18
AMC350140	ABRACADABRA #19 Mary Briggs, et al., claim owner	160	\$1,120.00	2012-0064677	M 14 T 9 N R 20 E S 30
AMC350141	ABRACADABRA #20 John Butler, et al., claim owner	160	\$1,120.00	2012-0064693	M 14 T 9 N R 2 E S 29
AMC350143	CALAMITY #1 John Butler, et al., claim owner	160	\$1,120.00	2012-1089977	M 14 T 8 N R 2 E S 16 & 21
AMC350144	CALAMITY #2 Terry Huff, et al., claim owner	133.37	\$980.00	2012-1089978	M 14 T 8 N R 2 E S 16
AMC350310	CALAMITY #8 Bruce Austin, et al., claim owner	106.67	\$840.00	2012-1089982	M 14 T 8 N R 2 E S 9

Don't  
Enter

Don't  
Enter

FEDERAL BUREAU OF INVESTIGATION  
 PHOENIX, ARIZONA

RECEIVED  
 FEDERAL BUREAU OF INVESTIGATION  
 PHOENIX, ARIZONA

\$2100  
 \$10080  
 \$12,180

\$48,440

AMC350311	CALAMITY #9 Bruce Austin, et al., claim owner	115	\$840.00	2012-1089982	M 14 T 8 N R 2 E S 16
AMC355490	GOLDEN GOBBLER John Koho, et al., claim owner	41.20	\$420.00	2012-0064688	M 14 T 11 N R 1 E S 23
AMC373840	LITTLE PICKER Paul Clark, et al., claim owner	160	\$1,120.00	2012-0064669	M 14 T 9 N R 5 W S 35
AMC373841	GREEN GREASE William Eason, et al., claim owner	160	\$1,120.00	2012-0064684	M 14 T 9 N R 5 W S 34
AMC373842	CAT CLAW William Eason, et al., claim owner	160	\$1,120.00	2012-0064683	M 14 T 9 N R 5 W S 34
AMC373843	OLY POP Paul Clark, et al., claim owner	160	\$1,120.00	2012-0064662	M 14 T 9 N R 5 W S 34
AMC373844	SARAH P Paul Clark, et al., claim owner	160	\$1,120.00	2012-0064660	M 14 T 9 N R 5 W S 35
AMC373845	DESERT PANNER Charles Dougan, et al., claim owner	160	\$1,120.00	2012-0064685	M 14 T 9 N R 5 W S 35
AMC373846	BAKER INN Charles Dougan, et al., claim owner	160	\$1,120.00	2012-0064665	M 14 T 9 N R 5 W S 35
AMC373847	THE STRUT William Eason, et al., claim owner	160	\$1,120.00	2012-0064674	M 14 T 9 N R 5 W S 34

PHOENIX, ARIZONA  
 BLM / STATE OFFICE  
 RECEIVED

Total amount due to BLM is \$25,900.00

≠ 8960  
 1260  
 \$10220

I hereby certify under penalty of perjury under the laws of the State of California that the foregoing statements are true and correct.

Brandon Johnson, President  
 Gold Prospectors Association of America  
 Agent for Claim Owner

43445 Business Park Drive, Suite 113  
 Temecula, CA 92590  
 951-699-4749

\$58,660



Executed this 30 day of July, 2013 at Temecula, California.

30  
Brandon Johnson, President  
Gold Prospectors Association of America

Date: 7-30-13

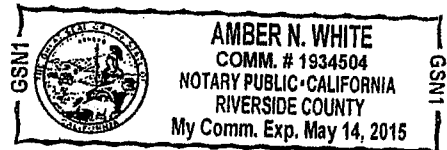
State of California  
County of Riverside

Subscribed and sworn to (or affirmed) before me on this 30<sup>th</sup> day of July, 2013,  
by Brandon Johnson, proved to me on the basis of satisfactory evidence to be the person who appeared  
before me.

Signature

Amber N. White

(Seal)



RECEIVED  
JUL 15 04 2013  
PROBATE, ARIZONA

United States Department of the Interior  
 Bureau of Land Management  
 LANDS/RECREATION & PLANNING  
 ONE N CENTRAL AVE  
 PHOENIX, AZ 85004 -2203  
 Phone: 602-417-9200

Receipt

No:

2856913

<b>Transaction #:</b> 2942734	
<b>Date of Transaction:</b> 08/16/2013	
<b>CUSTOMER:</b>	
GOLD PROSPECTORS ASSOCIATION OF AMERICA 43445 BUSINESS PARK DR STE 113 TEMECULA, CA 92590-3669 US	

LINE #	QTY	DESCRIPTION	REMARKS	UNIT PRICE	TOTAL
1	1.00	LOCATABLE MINERALS / MINING CLAIMS-NOT NEW-UNADJUD, ONE AUTH NO. ONLY / MINING CLAIM MONEY RECEIVED CASES: AMC318388/\$58660.00	MAINT 2014/419	- n/a -	58660.00
<b>TOTAL:</b>					<b>\$58,660.00</b>

PAYMENT INFORMATION			
1	AMOUNT:	58660.00	POSTMARKED: 08/13/2013
	TYPE:	CHECK	RECEIVED: 08/15/2013
	CHECK NO:	40299	
	NAME:	GOLD PROSPECTORS ASSOCIATION OF AMERICA 43445 BUSINESS PARK DR STE 113 TEMECULA CA 92590-3669 US	

REMARKS


This receipt was generated by the automated BLM Collections and Billing System and is a paper representation of a portion of the official electronic record contained therein.

Please use enclosed envelope to mail receipt.

Thank you.

Brittany Wilson

RECEIVED  
BLM AZ STATE OFFICE  
2017 AUG 14 P 2:00  
PHOENIX, ARIZONA



**GOLD PROSPECTORS**  
ASSOCIATION OF AMERICA  
P.O. Box 891479 - Temecula, CA 92589-1479  
(800) 551-9707 - Fax (951) 699-4062  
www.goldprospectors.org

Write special ltr explaining the disbursement of refund & why refunds, i.e. overpayment b/c of acreage discrepancy.

ENTERED IN COMPUTER

RZ 8-23-12

35987  
100714  
325932  
324198  
344407  
352316  
302602  
190993  
338375  
344626  
327542  
329246  
330272  
331449  
333855  
332360  
335768  
333387  
335192  
343904  
337776  
338212  
374071  
348413  
350128  
350282  
350330  
350285  
350309  
318385  
353613  
333347  
353929  
297242  
355490  
348177  
304305  
342810  
364805  
373840  
371816  
395798  
390613  
399153  
337791  
406307  
415621  
406412



**Authorized Date** 10/17/2012

**Instructions to Accounts**

AZ BLM REFUND \$1590 TO GOLD PROSPECTORS  
ASSOCIATION FOR OVERPAYMENT OF MAINTENANCE FEES  
ON AMC350144, AMC406307, AND AMC342810.  
RECEIPT#2635544. RE.

**Login ID** 4105

**Entry Date** 10/17/2012

**Total Amount** \$1,590.00



CUSTOMER NAME	RECEIPT NO.	AMOUNT	AMC NO. OR AMC TO AMC	PURPOSE: AMC TO AMC TRANSFERS REFUNDS, ETC. W/justificat'n	MAINT,POL, NOI TRF,AMEND ,ETC.	Date entered in CBS
Charles Byrd	2649723	\$700	AMC394896 AMC396254 AMC396448 AMC396772 AMC396773	Refund- Filed waiver in lieu initial maint. Fee (opt by law)	Maint Fee	Entered- 9/5/2012; Refund- 10/21/12
Timothy Schoder	2622198	\$280	AMC399869 AMC399961	Refund- Filed waiver in lieu initial maint. Fee (opt by law)	Maint Fee	Entered- 8/3/2012; Refund- 10/21/12
Michael Patrick Cone Credit Card	2604898	\$280	AMC371067 AMC390146	Refund- Filed waiver in lieu initial maint. Fee (opt by law)	Maint Fee	Entered- 7/9/2012; Refund- 10/21/12
Jerald D. McKim Credit Card	2634463	\$140	AMC330221	Refund- Filed waiver in lieu initial maint. Fee (opt by law)	Maint Fee	Entered- 8/20/2012; Refund- 10/21/12
Norman Montgomery	2634597	\$1400	AMC414304-309 AMC400019-022	Dupl payment- Maint. Fee	Maint Fee	Entered- 8/15/2012; Refund- 10/21/12
Norman Montgomery	2634609	\$280	AMC414310 AMC414311	Dupl payment- Maint. Fee	Maint Fee	Entered- 8/15/2012; Refund- 10/21/12
Brandon Johnson Credit Card	2631431	\$290	AMC338212 AMC350144(\$90)	Overpayment- Maint. fee	Maint Fee	Entered- 8/15/2012; Refund- 10/21/12
Gold Prospectors Association	2635544	\$1590	AMC406307 AMC342810 AMC350144(\$50)	Overpayment- Maint. fee	Maint Fee	Entered- 8/21/2012; Refund- 10/21/12


Date Requested

October 17, 2012

TRANSFER-REVERSAL REQUESTS

\_\_\_\_\_

**NOTE: if credit card, then put reason in Column 6**

\$1120  
15

\$49,990 - Receipt 2631431

~~\$49,560~~

\$440 overpaid

~~49900~~

11200

5600

16800

\$35,330

Receipt 2635544

17080

11200  
2240  
13

1400

2800

1120

3920

~~8840~~

17080

Actually owed.

\$49,700

\$32,860

\$82,560

1880

Paid :

49,990

35,330

\$85,320

85,320

82,560

2,760

overpaid	\$ 200	on	338212
overpaid	\$ 140	on	350144
overpaid	\$ 700	on	342810
overpaid	\$ 840	on	406307
	\$1880		

342810/406307/350144	\$ 1590	2635544
338212/350144	\$ 290	2631431



Please use enclosed envelope to mail receipt.

Thank You.

Brittany Wilson

RECEIVED  
BI MAZ STATE OFFICE  
2012 AUG 14 P 2:00  
PHOENIX, ARIZONA



**GOLD PROSPECTORS**  
ASSOCIATION OF AMERICA  
P.O. Box 891479 - Temecula, CA 92589-1479  
(800) 551-9707 - Fax (951) 699-4062  
[www.goldprospectors.org](http://www.goldprospectors.org)

35987  
100714  
325932  
324198  
344407  
352316  
302602  
190993  
338375  
344626  
327542  
329246  
330272  
331449  
333855  
332360  
335768  
333387  
335192  
343904  
337776  
338212  
374071  
348413  
350128  
350282  
350330  
350285  
350309  
318385  
353613  
333347  
353929  
297242  
355490  
348177  
304305  
342810  
364805  
373840  
371816  
395798  
390613  
399153  
337791  
406307  
415621  
406412

ENTERED IN COMPUTER

RZ 8-23-12

**Houston, Annabell**

---

**To:** Brittany McLeod  
**Subject:** RE: Gold Prospectors Association of America Claims

Brittany,

The charge will be \$49,990.00 since our system will not let us charge anything that is \$49,999.00. The balance is \$35,330.00.

I will mail original documents and receipt in the envelope provided.

Regards,

Annabell Houston  
Accounting Technician, CBS Core Team Lead Information Access Center AZ State Office – Bureau of Land Management  
1 North Central Ave, Suite 800  
Phoenix, AZ. 85004-4427  
Tel.: 602-417-9562  
Fax: 602-417-9556

-----Original Message-----

From: Brittany McLeod [<mailto:bwilson@goldprospectors.org>]  
Sent: Wednesday, August 15, 2012 2:05 PM  
To: Houston, Annabell  
Subject: Gold Prospectors Association of America Claims

Anabelle,

Please charge the card that you have authorization for in the amount of \$49,999.00 for the claims on the list that I mailed. I will mail out a check today for the remaining balance. Please contact me if you have any challenges or questions. Also, if you could mail me or fax me a receipt it would be greatly appreciated.

fax # 951-699-4062

Brittany Wilson  
GPAA  
Executive Assistant to Brandon Johnson  
951-699-4749 x176  
[bwilson@goldprospectors.org](mailto:bwilson@goldprospectors.org)

**ARIZONA**

**BLM FILING FOR YEAR**

RECEIVED  
BLM AZ STATE OFFICE

2013

2012 AUG 14 P 2:00

<u>CLAIM NAME</u>	<u>AMC#</u>	<u>CLAIM OWNER</u>	<u>Acres</u>	<u>Amount</u>
1 Yahoo #2	35987	William Cimino, et al	20	\$ 140.00
2 Yahoo #4	100714	P.O. Box 416 Morristown, AZ 85342	20	\$ 140.00
3 Golden Dreams #A	325932	John Simpson, et al	40	\$ 280.00
4 #1 King Mining	324198	18230 N. 32 Lane Phoenix, AZ 85023	20	\$ 140.00
5 Wandering Star	344407	Scott Homan, et al 9492 E. Caldwell Drive Tucson, Az. 85747	160	\$ 1,120.00
6 PC 2	352316	Tom Tierney, et al	40	\$ 280.00
7 Big Four #1	302602	P.O. Box 1415	20	\$ 140.00
8 Big Four #2	302603	Sierra Vista, AZ 85636	20	\$ 140.00
9 Big Four #3	302604		20	\$ 140.00
10 Lost Dutchman	190993	Lost Dutchman Mining Assn. 43445 Business Park Dr #113 Temecula, CA 92590	120	\$ 840.00
11 Az Au #1	338375	Gold Prospectors Assn of America	20	\$ 140.00
12 Az Au #2	338376	P.O. Box 891509 Temecula, CA 92589-1509	20	\$ 140.00
13 Lucky 13	344626	Bob Wilke, et al 8711 W Sierra Vista Drive Glendale, AZ 85305	160	\$ 1,120.00

NO. OF CLAIMS 101  
AMOUNT \$49,999.00  
RECEIPT NO. 26143  
INIT. [Signature]

\*\* BLM-ASO \*\*

\$4,960

4480  
4760

**ARIZONA**

\$4760

**BLM FILING FOR YEAR**

RECEIVED  
BLM AZ STATE OFFICE

2013

<u>CLAIM NAME</u>	<u>AMC#</u>	<u>CLAIM OWNER</u>	<u>Acres</u>	<u>Amount</u>
14 Bahde #10	327542	Clarence Bahde, et al	160	\$ 1,120.00
15 Bahde #11	329246	306 Lakeview	160	\$ 1,120.00
16 Bahde #12	329247	Boulder City, NV 89005	160	\$ 1,120.00
17 Bahde #13	329248		160	\$ 1,120.00
18 Bahde #14	329249		160	\$ 1,120.00
19 Bahde #17	330272		160	\$ 1,120.00
20 Bahde #18	330273		160	\$ 1,120.00
21 Friendship	331449	John Reddoch, et al	160	\$ 1,120.00
22 Lucky Strike	333855	3237 E Holliday Street	160	\$ 1,120.00
23 R Double J	332360	Tucson, AZ 85706	70	\$ 560.00
24 Fantastic	335768		160	\$ 1,120.00
25 Golden Tattoo	333387	Jeff Fuhrmann, et al P.O Box 3357 Camp Verde, AZ 86322	160	\$ 1,120.00
26 Firehouse	335192	James D. Riddenhour, Sr, et al	80	\$ 560.00
27 Soldier Boy	343903	3914 N. Hawes	160	\$ 1,120.00
28 Double JJ	343904	Mesa, AZ 85207	160	\$ 1,120.00
29 Gorbett Association	337776	Gordon Howcroft, et al 19542 Apache Road Bend, OR 97702	160	\$ 1,120.00
30 Think it Has	338212	Gilbert Binns, et al Box 9000-1578 Quartzsite, AZ 85346	40	\$ 480.00 280

EUGENE, ARIZONA

\$17,080  
total = \$22,240 21840



ARIZONA

BLM FILING FOR YEAR

RECEIVED  
BLM AZ STATE OFFICE

2013

↓  
~~22,040~~  
21,840

CLAIM NAME

AMC#

CLAIM OWNER

012 AUG 14 P 2:00

Acres

Amount

31	Beau Star	374071	Ken Rucker, et al 43445 Business Park Drive Temecula, CA 92590	20.66	\$ 140.00
32	Abracadabra 1	348413	Kent Reed, et al	160	\$ 1,120.00
33	Abracadabra 2	348414	3426 W. Glen Rosa	160	\$ 1,120.00
34	Abracadabra 3	348415	Phoenix, AZ. 85023	160	\$ 1,120.00
35	Abracadabra 4	348416		160	\$ 1,120.00
✓ 36	Abracadabra 5	350128	Alaric M Woodward, et al	160	\$ 1,120.00
✓ 37	Abracadabra 6	350129	2644 W. San Miguel Phoenix, AZ. 85017	160	\$ 1,120.00
✓ 38	Abracadabra 7	350130	John Albanese, et al 3856 W. Country Gables Dr. Phoenix, AZ. 85027	160	\$ 1,120.00
39	Abracadabra 9	350282	George James, et al 8569 E. Modlock Dr. Glendale, AZ. 85305	160	\$ 1,120.00
✓ 40	Abracadabra 10	350131	Mary Briggs, et al 2139 W. Elm Phoenix, Az. 85015	160	\$ 1,120.00

over

\$ 10,220

total = \$ ~~32,260~~

32,060

**ARIZONA**

**BLM FILING FOR YEAR**

RECEIVED  
BLM AZ STATE OFFICE

2013

~~\$32,260~~  
\$32,060

2012 AUG 14 P 2:00

<u>CLAIM NAME</u>	<u>AMC#</u>	<u>CLAIM OWNER</u>	<u>Acres</u>	<u>Amount</u>
✓41 Abracadabra 11	350132	George James, et al 8569 E. Modlock Dr. Glendale, AZ. 85305	160	\$ 1,120.00
✓42 Abracadabra 12	350133	Mary Briggs, et al 2139 W. Elm Phoenix, AZ. 85015	160	\$ 1,120.00
✓43 Abracadabra 13	350134	John Abanese, et al	160	\$ 1,120.00
✓44 Abracadabra 14	350135	3856 W. Country Gables	160	\$ 1,120.00
✓45 Abracadabra 15	350136	Phoenix, AZ. 85023	160	\$ 1,120.00
✓46 Abracadabra 16	350137	Mary Briggs, et al	160	\$ 1,120.00
✓47 Abracadabra 17	350138	2139 W Elm Phoenix, AZ. 85015	160	\$ 1,120.00
✓48 Abracadabra 18	350139	Chris Zollinger, et al 18812 N. 19 <sup>th</sup> Dr. Phoenix, AZ. 85027	160	\$ 1,120.00
✓49 Abracadabra 19	350140	Mary Briggs, et al 2139 W. Elm Phoenix, AZ. 85015	160	\$ 1,120.00
50 Abracadabra 20	350141	Chris Zollinger, et al 18812 N. 19 <sup>th</sup> Dr. Phoenix, AZ. 85027	160	\$ 1,120.00

\$ 12,200  
43,260  
total = \$ ~~43,260~~  
42,460

**ARIZONA**

**BLM FILING FOR YEAR**

RECEIVED  
BLMAZ STATE OFFICE

~~\$43,460~~  
\$43,460  
\$43,260 2013

2012 AUG 14 P 2:00

PHOENIX, ARIZONA

**CLAIM NAME**                      **AMC#**                      **CLAIM OWNER**                      **Acres**                      **Amount**

✓ 51	Abracadabra 21	350142	Ron Irvine, et al 7108 W. Mulberry Phoenix, AZ. 85033	160	\$ 1,120.00	44,580 44,380
✓ 52	Bonanza 1	350330	Ron Irvine, et al 7108 W. Irvine Phoenix, AZ. 85033	160	\$ 1,120.00	45,700 45,500
✓ 53	Calamity 1	350143	Jeanne B. Spinella, et al 1747 E. Northern Ave. #150 Phoenix, AZ. 85020	160	\$ 1,120.00	46,820 46,620
✓ 54	Calamity 2	350144	Terry Huff, et al 15860 N. 61 <sup>st</sup> St. Scottsdale, AZ. 85254	133.4	\$ 1,120.00	47,800 47,600
✓ 55	Calamity 3	350285	Ron Irvine, et al	160	\$ 1,120.00	48,920 48,720
✓ 56	Calamity 4	350286	7108 W. Irvine	160	\$ 1,120.00	
✓ 57	Calamity 5	350309	Phoenix, AZ. 85033	80	\$ 560.00	
✓ 58	Calamity 8	350310	Bruce Austin, et al	106.7	\$ 840.00	49,560 49,760
✓ 59	Calamity 9	350311	1714 W. Stottler Dr. Chandler, AZ. 85224	115	\$ 840.00	

2635544

Receipt # 2631431  
\$ 8,820  
~~\$ 3,480~~  
527 780

~~\$53,480~~  
\$52,280

ARIZONA

BLM FILING FOR YEAR

RECEIVED  
BLM AZ STATE OFFICE

2013

<u>CLAIM NAME</u>	<u>AMC#</u>	<u>CLAIM OWNER</u>	2012 AUG 14 <u>Acres</u>	<u>Amount</u>
60 OHMI #23	318388	Richard & Cora Moore, et al 1613 E. Portola Ave. Santa Ana, CA 92701	30 <sup>4</sup>	\$ 280.00
61 Maybe, Maybe Not	353613	Richard E Conway, et al 3330 E. 1 <sup>st</sup> St. Tucson, AZ. 85711	160	\$ 1,120.00
62 Wet Rock	353614	Kathy Homan, et al 9492 E. Caldwell DR. Tucson, AZ. 85747	160	\$ 1,120.00
63 DumbLuck	333347	Woody Wampler, et al 956 Greenbriar Cr. Mesa, AZ. 85201	40	\$ 280.00
64 Bull Tales	353929	Bud Riley, et al 8228 E. Cypress ST. Scottsdale, AZ. 85257	20	\$ 140.00
65 Mighty Find	297243	Steve Short, et al	44.44	\$ 420.00
66 Square Bear	297244	14641 N 90th Lane	37.61	\$ 280.00
67 Little Richer	297245	Peoria, AZ 85381	22.31	\$ 280.00
68 Golden Gobbler	355490	Bud Riley, et al 8228 E. Cypress ST. Scottsdale, AZ. 85257	41.2	\$ 420.00

Earned by  
R-#631431  
\$49,900

\$ 4,340  
\$56,620  
~~\$27,520~~



**ARIZONA**

**BLM FILING FOR YEAR**

RECEIVED  
BLM AZ STATE OFFICE

~~\$51,800~~  
\$56,620

2013

**CLAIM NAME**

**AMC#**

**CLAIM OWNER**

2012 AUG 14 P

**Acres**

**Amount**

69	Pickem up Again	348177	Ernest L. Leschner, et al	40	\$ 280.00
70	Pickem up 1	304305	48820 N US HWY 60	20.66	\$ 140.00
71	Pickem up 2	304306	Morristown, AZ 85342	20.66	\$ 140.00
72	Pickem up 3	304307		20.66	\$ 140.00
73	Polaris	342811	Paul Neff, et al HC 70 Box 5471 Sahuarita, AZ. 85629	59.7	\$ 420.00
74	Hercules	342810	Paul Neff, et al HC 70 Box 5471 Sahuarita, AZ. 85629	160	\$ 1,120.00
75	Flat Foot	364805	Dwayne Farmer, et al 5915 Colorada River RD. Blythe, CA. 92225	160	\$ 1,120.00
76	Little Picker	373840	G.P.A.A.	160	\$ 1,120.00
77	Green Grease	373841	Ken Rucker, et al	160	\$ 1,120.00
78	Cat Claw	373842	43445 Business Park Dr #113	160	\$ 1,120.00
79	Oly Pop	373843	Temecula, CA 92590	160	\$ 1,120.00
80	Sarah P	373844		160	\$ 1,120.00
81	Desert Panner	373845		160	\$ 1,120.00
82	Baker Inn	373846		160	\$ 1,120.00
83	The Strut	373847		160	\$ 1,120.00

\$12,320

\$68,940

~~\$70,140~~

-check areas  
LR2K=57.8

3,960 12,740

12,320

11,100

**ARIZONA**

**BLM FILING FOR YEAR**

~~\$70,140~~  
\$68,940

2013

RECEIVED  
BLM AZ STATE OFFICE

2012 AUG 14 P 2:01

PHOENIX, ARIZONA

	<u>CLAIM NAME</u>	<u>AMC#</u>	<u>CLAIM OWNER</u>	<u>Acres</u>	<u>Amount</u>
84	Hoppy 1	371816	Frank J. Moore, et al	160	\$ 1,120.00
85	Hoppy 2	371817	3685 W Maulding AVE	160	\$ 1,120.00
86	Hoppy 3	371818	Las Vegas, NV 89139	160	\$ 1,120.00
87	Hoppy 4	371819		160	\$ 1,120.00
88	C-JEM	395798	James Ebel, et al 14306 Williamsburg St Riverview, MI 48193	20.66	\$ 140.00
89	Gold Flatz #1	390613	Brent Gould, et al	160	\$ 1,120.00
90	Gold Flatz #2	390614	17200 West Bell Rd Surprise, AZ 85374	160	\$ 1,120.00
91	SURE FIND	399153	Steve Short, et al	20	\$ 140.00
92	YB WORKIN	399154	14641 N 90th Lane	20	\$ 140.00
93	VENTURE II	337791	Peoria, AZ 85381	20	\$ 140.00
94	EDS Dirt	406307	Ed Severance, et al 201 Vallejo Ave Las Vegas, NV 89110	160	\$ 1,120.00
95	CONGRESS GOLD #1	415621	Brandon Johnson, et al	160	\$ 1,120.00
96	CONGRESS GOLD #2	415622	43445 Business Park Drive Ste 113	160	\$ 1,120.00
97	CONGRESS GOLD #3	415623	Temecula, CA 92590	160	\$ 1,120.00
98	CONGRESS GOLD #4	415624		160	\$ 1,120.00
99	CONGRESS GOLD #5	415625		160	\$ 1,120.00
100	CONGRESS GOLD #6	415626		160	\$ 1,120.00

24

540

verified in case  
as 40 acres  
RE 10-17

13,480

92,250

15,120  
84,060  
~~13,480~~

**ARIZONA**

**BLM FILING FOR YEAR**

RECEIVED  
BLM AZ STATE OFFICE

2013

**CLAIM NAME**

**AMC#**

**CLAIM OWNER**

2012 AUG 14 P 2:01

**Acres**

**Amount**

101	Vulture Bait	406412	Albert L Barton, et al 1505 N La Fresa Dr Goodyear, AZ 85338	PHOENIX, ARIZONA 160	\$ 1,120.00
-----	--------------	--------	--	----------------------	-------------

Total Acres 11883.6  
Total Amount Submitted \$85,320.00  
Pay By Credit Card. Authorization Form Attached

By:  
Gold Prospectors Association of America  
43445 Business Park Dr #113  
Temecula, CA 92590  
800-551-9707  
Walt Eason / Blake Harmon

thought to owe: \$85,180

84060  
1120  
85180

~~85180~~

~~85180~~

85180

85320  
85180  
140

140  
140  
40

54  
49  
11883  
20  
100  
136  
120  
53



**United States Department of the Interior**  
**Bureau of Land Management**  
 LANDS/RECREATION & PLANNING  
 ONE N CENTRAL AVE  
 PHOENIX, AZ 85004 -2203  
 Phone: 602-417-9200

Receipt

No: 2631431

<b>Transaction #:</b> 2711921	
<b>Date of Transaction:</b> 08/15/2012	
CUSTOMER:	
GOLD PROSPECTORS ASSOCIATION PO BOX 891509 TEMECULA, CA 92589-1509 US	

LINE #	QTY	DESCRIPTION	REMARKS	UNIT PRICE	TOTAL
1	1.00	LOCATABLE MINERALS / MINING CLAIMS-NOT NEW-UNADJUD, ONE AUTH NO. ONLY / MINING CLAIM MONEY RECEIVED CASES: AMC35987/\$49990.00	MAINT FEE PYMNT (101) 2013	- n/a -	49990.00
<b>TOTAL:</b>					<b>\$49,990.00</b>

PAYMENT INFORMATION			
NOTE: Items will appear on credit card statement as "Bureau of Land Mgmt CO".			
1	AMOUNT:	49990.00	POSTMARKED: N/A
	TYPE:	CREDIT CARD	RECEIVED: 08/15/2012
	NAME:	JOHNSON, BRANDON PO BOX 891509 TEMECULA CA 92589-1509 US	
	CARD NO:	XXXXXXXXXXXX6575	AUTH CODE: 61516G
	NAME ON CARD:	BRANDON JOHNSON	
	EXPIRES:	03/2014	
	SIGNATURE:		

REMARKS

This receipt was generated by the automated BLM Collections and Billing System and is a paper representation of a portion of the official electronic record contained therein.

*\$290 refund authorized for maint fee over ~~\$49,990.00~~ on AMC 350144 (\$90)\* and AMC 338212 (\$200)  
 RE 10-17-12*

*\*remainder of overpayment refunded to receipt # 2635544*



$$\begin{array}{r}
 140 \overline{) 49990} \\
 \underline{357} \phantom{0} \\
 1420 \\
 \underline{1400} \\
 200 \\
 \underline{200} \\
 0
 \end{array}$$

10

**United States Department of the Interior**  
**Bureau of Land Management**  
 LANDS/RECREATION & PLANNING  
 ONE N CENTRAL AVE  
 PHOENIX, AZ 85004 -2203  
 Phone: 602-417-9200

Receipt

No: 2635544

<b>Transaction #:</b> 2716114	
<b>Date of Transaction:</b> 08/21/2012	
CUSTOMER:	
GOLD PROSPECTORS ASSOCIATION PO BOX 891509 TEMECULA, CA 92589-1509 US	

LINE #	QTY	DESCRIPTION	REMARKS	UNIT PRICE	TOTAL
1	1.00	LOCATABLE MINERALS / MINING CLAIMS-NOT NEW-UNADJUD, ONE AUTH NO. ONLY / MINING CLAIM MONEY RECEIVED <b>CASES: AMC35987/\$35330.00</b>	MAINT FEE PYMNT (101) 2013	- n/a -	35330.00
<b>TOTAL:</b>					<b>\$35,330.00</b>

PAYMENT INFORMATION			
1	AMOUNT:	35330.00	POSTMARKED: N/A
	TYPE:	CHECK	RECEIVED: 08/20/2012
	CHECK NO:	38973	
	NAME:	GOLD PROSPECTORS ASSOCIATION 43445 BUSINESS PARK CTR #113 TEMECULA CA 92590 US	

REMARKS

This receipt was generated by the automated BLM Collections and Billing System and is a paper representation of a portion of the official electronic record contained therein.

*\$1590 refund authorized  
 for maint fees overpaid on  
 AMC 342810 (\$700), AMC 406307 (\$840)  
 & AMC 350144 (\$50)\**

*252*  
~~35330~~  
~~1240~~ 280  
 -----  
 233  
 200  
 -----  
 330  
 270  
 -----  
 20

*\* remainder of overpayment refunded to*



# Gold Prospectors Association of America

P.O. Box 891509 Temecula, CA 92589 (951) 699-4749

August 16, 2012

Enclosed you will find a check in the amount of \$35,330.00 to be put towards the remaining balance of the claims to be paid by the Gold Prospectors Association of America.

If you have any questions or concerns regarding payment or the claims listed, please do not hesitate to call me directly.

Have a great day.

Brittany Wilson

GPAA Executive Assistant

951-699-4749 x176

RECEIVED  
BLM AZ STATE OFFICE  
2012 AUG 20 P 2:16  
PHOENIX, ARIZONA

2nd pmt - find paperwork

Rod entered

\$1590 left

NO. OF CLAIMS 101  
AMOUNT \$35,330.00  
RECEIPT NO. 2635544  
NIT. CASH

\*\* BLM-ASO \*\*

**ARIZONA**

**BLM FILING FOR YEAR**

RECEIVED  
BLM AZ STATE OFFICE

2013

2012 AUG 20 P 2: 17

**CLAIM NAME**

**AMC#**

**CLAIM OWNER**

**Acres**

**Amount**

PHOENIX, ARIZONA

1	Yahoo #2	35987	William Cimino, et al	20	\$ 140.00
2	Yahoo #4	100714	P.O. Box 416 Morristown, AZ 85342	20	\$ 140.00
3	Golden Dreams #A	325932	John Simpson, et al	40	\$ 280.00
4	#1 King Mining	324198	18230 N. 32 Lane Phoenix, AZ 85023	20	\$ 140.00
5	Wandering Star	344407	Scott Homan, et al 9492 E. Caldwell Drive Tucson, Az. 85747	160	\$ 1,120.00
6	PC 2	352316	Tom Tierney, et al	40	\$ 280.00
7	Big Four #1	302602	P.O. Box 1415	20	\$ 140.00
8	Big Four #2	302603	Sierra Vista, AZ 85636	20	\$ 140.00
9	Big Four #3	302604		20	\$ 140.00
10	Lost Dutchman	190993	Lost Dutchman Mining Assn. 43445 Business Park Dr #113 Temecula, CA 92590	120	\$ 840.00
11	Az Au #1	338375	Gold Prospectors Assn of America	20	\$ 140.00
12	Az Au #2	338376	P.O. Box 891509 Temecula, CA 92589-1509	20	\$ 140.00
13	Lucky 13	344626	Bob Wilke, et al 8711 W Sierra Vista Drive Glendale, AZ 85305	160	\$ 1,120.00



**ARIZONA**

**BLM FILING FOR YEAR**

RECEIVED  
BLM AZ STATE OFFICE

2013

2012 AUG 20 P 2: 17

**CLAIM NAME**

**AMC#**

**CLAIM OWNER**

**Acres**

**Amount**

PHOENIX, ARIZONA

14	Bahde #10	327542	Clarence Bahde, et al	160	\$ 1,120.00
15	Bahde #11	329246	306 Lakeview	160	\$ 1,120.00
16	Bahde #12	329247	Boulder City, NV 89005	160	\$ 1,120.00
17	Bahde #13	329248		160	\$ 1,120.00
18	Bahde #14	329249		160	\$ 1,120.00
19	Bahde #17	330272		160	\$ 1,120.00
20	Bahde #18	330273		160	\$ 1,120.00
21	Friendship	331449	John Reddoch, et al	160	\$ 1,120.00
22	Lucky Strike	333855	3237 E Holliday Street	160	\$ 1,120.00
23	R Double J	332360	Tucson, AZ 85706	70	\$ 560.00
24	Fantastic	335768		160	\$ 1,120.00
25	Golden Tattoo	333387	Jeff Fuhrmann, et al P.O Box 3357 Camp Verde, AZ 86322	160	\$ 1,120.00
26	Firehouse	335192	James D. Riddenhour, Sr, et al	80	\$ 560.00
27	Soldier Boy	343903	3914 N. Hawes	160	\$ 1,120.00
28	Double JJ	343904	Mesa, AZ 85207	160	\$ 1,120.00
29	Gorbert Association	337776	Gordon Howcroft, et al 19542 Apache Road Bend, OR 97702	160	\$ 1,120.00
30	Think it Has	338212	Gilbert Binns, et al Box 9000-1578 Quartzsite, AZ 85346	40	\$ <del>480.00</del> 280.00 AD

**ARIZONA**

**BLM FILING FOR YEAR**

RECEIVED  
BLM AZ STATE OFFICE

2013

2012 AUG 20 P 2: 20

CLAIM NAME

AMC#

CLAIM OWNER

Acres

Amount

PHOENIX, ARIZONA

31	Beau Star	374071	Ken Rucker, et al 43445 Business Park Drive Temecula, CA 92590	20.66	\$ 140.00
32	Abracadabra 1	✓ 348413	Kent Reed, et al	160	\$ 1,120.00
33	Abracadabra 2	✓ 348414	3426 W. Glen Rosa	160	\$ 1,120.00
34	Abracadabra 3	✓ 348415	Phoenix, AZ. 85023	160	\$ 1,120.00
35	Abracadabra 4	✓ 348416		160	\$ 1,120.00
36	Abracadabra 5	✓ 350128	Alaric M Woodward, et al	160	\$ 1,120.00
37	Abracadabra 6	✓ 350129	2644 W. San Miguel Phoenix, AZ. 85017	160	\$ 1,120.00
38	Abracadabra 7	✓ 350130	John Albanese, et al 3856 W. Country Gables Dr. Phoenix, AZ. 85027	160	\$ 1,120.00
39	Abracadabra 9	✓ 350282	George James, et al 8569 E. Modlock Dr. Glendale, AZ. 85305	160	\$ 1,120.00
40	Abracadabra 10	✓ 350131	Mary Briggs, et al 2139 W. Elm Phoenix, Az. 85015	160	\$ 1,120.00

**ARIZONA**

**BLM FILING FOR YEAR**

RECEIVED  
BLM AZ STATE OFFICE

2013

2012 AUG 20 P 2: 20

PHOENIX, ARIZONA

<u>CLAIM NAME</u>	<u>AMC#</u>	<u>CLAIM OWNER</u>	<u>Acres</u>	<u>Amount</u>
41 Abracadabra 11	✓ 350132	George James, et al 8569 E. Modlock Dr. Glendale, AZ. 85305	160	\$ 1,120.00
42 Abracadabra 12	✓ 350133	Mary Briggs, et al 2139 W. Elm Phoenix, AZ. 85015	160	\$ 1,120.00
43 Abracadabra 13	✓ 350134	John Abanese, et al	160	\$ 1,120.00
44 Abracadabra 14	✓ 350135	3856 W. Country Gables	160	\$ 1,120.00
45 Abracadabra 15	✓ 350136	Phoenix, AZ. 85023	160	\$ 1,120.00
46 Abracadabra 16	✓ 350137	Mary Briggs, et al	160	\$ 1,120.00
47 Abracadabra 17	✓ 350138	2139 W Elm Phoenix, AZ. 85015	160	\$ 1,120.00
48 Abracadabra 18	✓ 350139	Chris Zollinger, et al 18812 N. 19 <sup>th</sup> Dr. Phoenix, AZ. 85027	160	\$ 1,120.00
49 Abracadabra 19	✓ 350140	Mary Briggs, et al 2139 W. Elm Phoenix, AZ. 85015	160	\$ 1,120.00
50 Abracadabra 20	✓ 350141	Chris Zollinger, et al 18812 N. 19 <sup>th</sup> Dr. Phoenix, AZ. 85027	160	\$ 1,120.00

**ARIZONA**

**BLM FILING FOR YEAR**

RECEIVED  
BLM AZ STATE OFFICE

2013

**CLAIM NAME**

**AMC#**

**CLAIM OWNER**

2012 AUG 20 P 2: 20

**Acres**

**Amount**

PHOENIX, ARIZONA

51	Abracadabra 21	✓350142	Ron Irvine, et al 7108 W. Mulberry Phoenix, AZ. 85033	160	\$ 1,120.00
52	Bonanza 1	✓350330	Ron Irvine, et al 7108 W. Irvine Phoenix, AZ. 85033	160	\$ 1,120.00
53	Calamity 1	✓350143	Jeanne B. Spinella, et al 1747 E. Northern Ave. #150 Phoenix, AZ. 85020	160	\$ 1,120.00
54	Calamity 2	✓350144	Terry Huff, et al 15860 N. 61 <sup>st</sup> St. Scottsdale, AZ. 85254	133.4	\$ 1,120.00
55	Calamity 3	✓350285	Ron Irvine, et al	160	\$ 1,120.00
56	Calamity 4	✓350286	7108 W. Irvine	160	\$ 1,120.00
57	Calamity 5	350309	Phoenix, AZ. 85033	80	\$ 560.00
58	Calamity 8	350310	Bruce Austin, et al	106.7	\$ 840.00
59	Calamity 9	350311	1714 W. Stottler Dr. Chandler, AZ. 85224	115	\$ 840.00



**ARIZONA**

**BLM FILING FOR YEAR**

RECEIVED  
BLM AZ STATE OFFICE

2013

<u>CLAIM NAME</u>	<u>AMC#</u>	<u>CLAIM OWNER</u>	<u>2012 AUG 20 P</u>	<u>Acres</u>	<u>Amount</u>
60 OHMI #23	318388	Richard & Cora Moore, et al 1613 E. Portola Ave. Santa Ana, CA 92701	PHOENIX, ARIZONA	80	\$ 280.00
61 Maybe, Maybe Not	353613	Richard E Conway, et al 3330 E. 1 <sup>st</sup> St. Tucson, AZ. 85711		160	\$ 1,120.00
62 Wet Rock	353614	Kathy Homan, et al 9492 E. Caldwell DR. Tucson, AZ. 85747		160	\$ 1,120.00
63 DumbLuck	333347	Woody Wampler, et al 956 Greenbriar Cr. Mesa, AZ. 85201		40	\$ 280.00
64 Bull Tales	353929	Bud Riley, et al 8228 E. Cypress ST. Scottsdale, AZ. 85257		20	\$ 140.00
65 Mighty Find	297243	Steve Short, et al		44.44	\$ 420.00
66 Square Bear	297244	14641 N 90th Lane		37.61	\$ 280.00
67 Little Richer	297245	Peoria, AZ 85381		22.31	\$ 280.00
68 Golden Gobbler	355490	Bud Riley, et al 8228 E. Cypress ST. Scottsdale, AZ. 85257		41.2	\$ 420.00

**ARIZONA**

**BLM FILING FOR YEAR**

RECEIVED  
BLM AZ STATE OFFICE

2013

2012 AUG 20 P 2: 20

PHOENIX, ARIZONA

<u>CLAIM NAME</u>	<u>AMC#</u>	<u>CLAIM OWNER</u>	<u>Acres</u>	<u>Amount</u>
69 Pickem up Again	348177	Ernest L. Leschner, et al	40	\$ 280.00
70 Pickem up 1	304305	48820 N US HWY 60	20.66	\$ 140.00
71 Pickem up 2	304306	Morristown, AZ 85342	20.66	\$ 140.00
72 Pickem up 3	304307		20.66	\$ 140.00
73 Polaris	342811	Paul Neff, et al HC 70 Box 5471 Sahuarita, AZ. 85629	59.7	\$ 420.00
74 Hercules	342810	Paul Neff, et al HC 70 Box 5471 Sahuarita, AZ. 85629	160	\$ 1,120.00
75 Flat Foot	364805	Dwayne Farmer, et al 5915 Colorada River RD. Blythe, CA. 92225	160	\$ 1,120.00
76 Little Picker	373840	G.P.A.A.	160	\$ 1,120.00
77 Green Grease	373841	Ken Rucker, et al	160	\$ 1,120.00
78 Cat Claw	373842	43445 Business Park Dr #113	160	\$ 1,120.00
79 Oly Pop	373843	Temecula, CA 92590	160	\$ 1,120.00
80 Sarah P	373844		160	\$ 1,120.00
81 Desert Panner	373845		160	\$ 1,120.00
82 Baker Inn	373846		160	\$ 1,120.00
83 The Strut	373847		160	\$ 1,120.00

**ARIZONA**

**BLM FILING FOR YEAR**

RECEIVED  
BLM AZ STATE OFFICE

2013

CLAIM NAME

AMC#

CLAIM OWNER

2012 AUG 20 P 2: 20

Acres

Amount

PHOENIX, ARIZONA

84	Hoppy 1	371816	Frank J. Moore, et al	160	\$ 1,120.00
85	Hoppy 2	371817	3685 W Maulding AVE	160	\$ 1,120.00
86	Hoppy 3	371818	Las Vegas, NV 89139	160	\$ 1,120.00
87	Hoppy 4	371819		160	\$ 1,120.00
88	C-JEM	395798	James Ebel, et al 14306 Williamsburg St Riverview, MI 48193	20.66	\$ 140.00
89	Gold Flatz #1	390613	Brent Gould, et al	160	\$ 1,120.00
90	Gold Flatz #2	390614	17200 West Bell Rd Surprise, AZ 85374	160	\$ 1,120.00
91	SURE FIND	399153	Steve Short, et al	20	\$ 140.00
92	YB WORKIN	399154	14641 N 90th Lane	20	\$ 140.00
93	VENTURE II	337791	Peoria, AZ 85381	20	\$ 140.00
94	EDS Dirt	406307	Ed Severance, et al 201 Vallejo Ave Las Vegas, NV 89110	160	\$ 1,120.00
95	CONGRESS GOLD #1	415621	Brandon Johnson, et al	160	\$ 1,120.00
96	CONGRESS GOLD #2	415622	43445 Business Park Drive Ste 113	160	\$ 1,120.00
97	CONGRESS GOLD #3	415623	Temecula, CA 92590	160	\$ 1,120.00
98	CONGRESS GOLD #4	415624		160	\$ 1,120.00
99	CONGRESS GOLD #5	415625		160	\$ 1,120.00
100	CONGRESS GOLD #6	415626		160	\$ 1,120.00

**ARIZONA**

**BLM FILING FOR YEAR**

**2013**

	<b><u>CLAIM NAME</u></b>	<b><u>AMC#</u></b>	<b><u>CLAIM OWNER</u></b>	<b><u>Acres</u></b>	<b><u>Amount</u></b>
101	Vulture Bait	✓ 406412	Albert L Barton, et al 1505 N La Fresa Dr Goodyear, AZ 85338	160	\$ 1,120.00

Total Acres                      11883.6  
Total Amount Submitted       \$85,320.00  
Pay By Credit Card. Authorization Form Attached

By:  
Gold Prospectors Association of America  
43445 Business Park Dr #113  
Temecula, CA 92590  
800-551-9707                      Walt Eason / Blake Harmon



RECEIVED  
BLM AZ STATE OFFICE  
2012 AUG 20 P 2:16  
PHOENIX, ARIZONA




**GOLD**  
**PROSPECTORS**  
ASSOCIATION OF AMERICA  
P.O. BOX 891509  
TEMECULA, CA 92589-1509

**BLM Arizona State Office**  
**1 North Central Ave.**  
**Phoenix, Az 85004**

SHIP TO (957) 699-4749 1 LBS 1 OF 1  
 SHIPPING DEPARTMENT DWT: 14.14.4  
 STA 113  
 4345 BUSINESS PARK DR  
 TEMECULA CA 92590-3671

SHIP TO BLM ARIZONA STATE OFFICE  
 951-699-4749  
 BLM ARIZONA STATE OFFICE  
 1 NORTH CENTRAL AVE

PHEONIX AZ 85004

	AZ 850 9-10 
JPS 2ND DAY AIR 2 TRACKING #: 1Z 9E5 453 36 0072 7637	
	

BILLING: P/P

Ship Date: 08/16/12 Bill Nr.: 94009  
 Reference: Reference 2: PBE 0660 08/16/2012

P: PURPLE S: ORANGE: 44A  
**0904-5000**  
BLM ARIZONA STATE OFFICE  
1 N CENTRAL AVE 4414  
PHOENIX AZ 85004-4414  
7637  
129E6453300072  
129E6453300072  
US 9501 H193 11 1 3 SAN10088888

**United States Department of the Interior**  
**Bureau of Land Management**  
 LANDS/RECREATION & PLANNING  
 ONE N CENTRAL AVE  
 PHOENIX, AZ 85004 -2203  
 Phone: 602-417-9200

Receipt

No: 2635544

<b>Transaction #:</b> 2716114	
<b>Date of Transaction:</b> 08/21/2012	
<b>CUSTOMER:</b>	
GOLD PROSPECTORS ASSOCIATION PO BOX 891509 TEMECULA,CA 92589-1509 US	

LINE #	QTY	DESCRIPTION	REMARKS	UNIT PRICE	TOTAL
1	1.00	LOCATABLE MINERALS / MINING CLAIMS-NOT NEW-UNADJUD,ONE AUTH NO. ONLY / MINING CLAIM MONEY RECEIVED <b>CASES: AMC35987/\$35330.00</b>	MAINT FEE PYMNT (101) 2013	- n/a -	35330.00
<b>TOTAL:</b>					<b>\$35,330.00</b>

PAYMENT INFORMATION			
1	AMOUNT:	35330.00	POSTMARKED: N/A
	TYPE:	CHECK	RECEIVED: 08/20/2012
	CHECK NO:	38973	
	NAME:	GOLD PROSPECTORS ASSOCIATION 43445 BUSINESS PARK CTR #113 TEMECULA CA 92590 US	

REMARKS

This receipt was generated by the automated BLM Collections and Billing System and is a paper representation of a portion of the official electronic record contained therein.



AMC 35987  
AMC 100714  
AMC 190993  
AMC 297242  
AMC 302602  
AMC 304305  
AMC 318385  
AMC 324198  
AMC 325932  
AMC 327542  
AMC 329246  
AMC 330272  
AMC 331449  
AMC 332360  
AMC 333347  
AMC 333387  
AMC 333855  
AMC 335192  
AMC 335768  
AMC 337776  
AMC 337791  
AMC 338212

AMC 338375  
AMC 342810  
AMC 343903  
AMC 344407  
AMC 344626  
AMC 348177  
AMC 348413  
AMC 350128  
AMC 350282  
AMC 350285  
AMC 350309  
AMC 352316  
AMC 353613  
AMC 353929  
AMC 355490  
AMC 364805  
AMC 371816  
AMC 373840  
AMC 374071  
AMC 390613  
AMC 399153  
AMC 371201  
AMC 367716  
AMC 371371  
AMC 371062  
AMC 370751  
AMC 395798

RE 10/31/11

attached  
see receipt 2421063  
\$980 ~~Refund~~ Authorized  
MFS paid on closed claims  
(AMC ~~371201~~, AMC 367716, AMC 371371,  
AMC 371063, AMC 370752) and  
duplicate MFS pd on AMC 315788 & AMC 337791



**ARIZONA**

**BLM FILING FOR YEAR**

**2012**

<u>CLAIM NAME</u>	<u>AMC#</u>	<u>CLAIM OWNER</u>
1 Yahoo #2 ✓	35987 ✓	William Cimino
2 Yahoo #4 ✓	100714 ✓	P.O. Box 416 Morristown, AZ 85342
3 Golden Dreams #A ✓	325932 ✓	John Simpson, et al
4 #1 King Mining ✓	324198 ✓	18230 N. 32 Lane Phoenix, AZ 85023
5 Wandering Star ✓	344407 ✓	Scott Homan, et al 9492 E. Caldwell Drive Tucson, Az. 85747
6 PC 2 ✓	352316 ✓	Tom Tierney
7 Big Four #1 ✓	302602	P.O. Box 1415
8 Big Four #2 ✓	302603	Sierra Vista, AZ 85636
9 Big Four #3 ✓	302604 ✓	
10 Lost Dutchman ✓	190993 ✓	Lost Dutchman Mining Assn. 43445 Business Park Dr #113 Temecula, CA 92590
11 Az Au #1 ✓	338375	Gold Prospectors Assn of America
12 Az Au #2 ✓	338376 ✓	P.O. Box 891509 Temecula, CA 92589-1509
13 Lucky 13 ✓	344626 ✓	Bob Wilke, et al 8711 W Sierra Vista Drive Glendale, AZ 85305
14 Bahde #10 ✓	327542 ✓	Clarence Bahde, et al
15 Bahde #11 ✓	329246	306 Lakeview
16 Bahde #12 ✓	329247	Boulder City, NV 89005
17 Bahde #13 ✓	329248	
18 Bahde #14 ✓	329249 ✓	
19 Bahde #17 ✓	330272	
20 Bahde #18 ✓	330273 ✓	

SEP 8 2011  
*Am*

NO. OF CLAIMS 100  
AMOUNT \$14,000.00  
RECEIPT NO. 2421063  
INIT. ADL

**\*\* BLM-ASO \*\***

RECEIVED  
SEP 19 2011  
BLM

**ARIZONA**

**BLM FILING FOR YEAR**

**2012**

<b><u>CLAIM NAME</u></b>	<b><u>AMC#</u></b>	<b><u>CLAIM OWNER</u></b>
21 Friendship ✓	331449 ✓	John Reddoch, et al
22 Lucky Strike ✓	333855 ✓	3237 E Holliday Street
23 R Double J ✓	332360 ✓	Tucson, AZ 85706
24 Fantastic ✓	335768 ✓	
25 Golden Tattoo ✓	333387 ✓	
26 Firehouse ✓	335192 ✓	James D. Riddenhour, Sr
27 Soldier Boy ✓	343903	3914 N. Hawes
28 Double JJ ✓	343904 ✓	Mesa, AZ 85207
29 Gorbert Association ✓	337776 ✓	Gordon Howcroft, et al 19542 Apache Road Bend, OR 97702
30 Think It Has ✓	338212 ✓	Gilbert Binns, et al Box 9000-1578 Quartzsite, AZ 85346
31 Beau Star ✓	374071 ✓	Ken Rucker 43445 Business Park Drive Temecula, CA 92590
32 Abracadabra 1 ✓	348413	Kent Reed, et al
33 Abracadabra 2 ✓	348414	3426 W. Glen Rosa
34 Abracadabra 3 ✓	348415	Phoenix, AZ. 85023
35 Abracadabra 4 ✓	348416 ✓	
36 Abracadabra 5 ✓	350128	Alaric M Woodward, et al
37 Abracadabra 6 ✓	350129 ✓	2644 W. San Miguel Phoenix, AZ. 85017
38 Abracadabra 7 ✓	350130 ✓	John Albanese, et al 3856 W. Country Gables Dr. Phoenix, AZ. 85027
39 Abracadabra 9 ✓	350282 ✓	George James, et al 8569 E. Modlock Dr. Glendale, AZ. 85305

11/15/12 10:15 AM  
11/15/12 10:15 AM  
11/15/12 10:15 AM

**ARIZONA**

**BLM FILING FOR YEAR**

**2012**

	<b><u>CLAIM NAME</u></b>	<b><u>AMC#</u></b>	<b><u>CLAIM OWNER</u></b>
40	Abracadabra 10 ✓	350131 ✓	Mary Briggs, et al 2139 W. Elm Phoenix, Az. 85015
41	Abracadabra 11 ✓	350132 ✓	George James, et al 8569 E. Modlock Dr. Glendale, AZ. 85305
42	Abracadabra 12 ✓	350133 ✓	Mary Briggs, et al 2139 W. Elm Phoenix, AZ. 85015
43	Abracadabra 13 ✓	350134	John Abanese, et al
44	Abracadabra 14 ✓	350135	3856 W. Country Gables
45	Abracadabra 15 ✓	350136 ✓	Phoenix, AZ. 85023
46	Abracadabra 16 ✓	350137	Mary Briggs, et al
47	Abracadabra 17 ✓	350138 ✓	2139 W Elm Phoenix, AZ. 85015
48	Abracadabra 18 ✓	350139 ✓	Chris Zollinger, et al 18812 N. 19 <sup>th</sup> Dr. Phoenix, AZ. 85027
49	Abracadabra 19 ✓	350140 ✓	Mary Briggs, et al 2139 W. Elm Phoenix, AZ. 85015
50	Abracadabra 20 ✓	350141 ✓	Chris Zollinger, et al 18812 N. 19 <sup>th</sup> Dr. Phoenix, AZ. 85027
51	Abracadabra 21 ✓	350142 ✓	Ron Irvine, et al 7108 W. Mulberry Phoenix, AZ. 85033
52	Bonanza 1 ✓	350330 ✓	Ron Irvine, et al 7108 W. Irvine Phoenix, AZ. 85033

RECEIVED  
OFFICE  
APR 29 12 16

**ARIZONA****BLM FILING FOR YEAR****2012**

	<b>CLAIM NAME</b>	<b>AMC#</b>	<b>CLAIM OWNER</b>
53	Calamity 1 ✓	350143 ✓	Jeanne B. Spinella, et al 1747 E. Northern Ave. #150 Phoenix, AZ. 85020
54	Calamity 2 ✓	350144 ✓	Terry Huff, et al 15860 N. 61 <sup>st</sup> St. Scottsdale, AZ. 85254
55	Calamity 3 ✓	350285	Ron Irvine, et al
56	Calamity 4 ✓	350286 ✓	7108 W. Irvine
57	Calamity 5 ✓	350309	Phoenix, AZ. 85033
58	Calamity 8 ✓	350310	Bruce Austin, et al
59	Calamity 9 ✓	350311 ✓	1714 W. Stottler Dr. Chandler, AZ. 85224
60	Gold Spur #1 ✓	318388 ✓	Richard & Cora Moore 1613 E. Portola Ave. Santa Ana, CA 92701
61	Maybe, Maybe Not ✓	353613	Richard E Conway, et al 3330 E. 1 <sup>st</sup> St. Tucson, AZ. 85711
62	Wet Rock ✓	353614 ✓	Kathy Homan, et al 9492 E. Caldwell DR. Tucson, AZ. 85747
63	DumbLuck ✓	333347 ✓	Woody Wampler, et al 956 Greenbriar Cr. Mesa, AZ. 85201
64	Bull Tales ✓	353929 ✓	Bud Riley 8228 E. Cypress ST. Scottsdale, AZ. 85257
65	Mighty Find ✓	297243	C.W. (Skip) Merle
66	Square Bear ✓	297244	
67	Little Richer ✓	297245 ✓	
68	Venture II ✓	337791 ✓	

VIDEOTAPED  
OFFICE



**ARIZONA****BLM FILING FOR YEAR****2012**

	<b>CLAIM NAME</b>	<b>AMC#</b>	<b>CLAIM OWNER</b>
69	Golden Gobbler ✓	355490 ✓	Bud Riley 8228 E. Cypress ST. Scottsdale, AZ. 85257
70	Pickem up Again ✓	348177 ✓	Ernest L. Leschner, et al
71	Pickem up 1 ✓	304305	48820 N US HWY 60
72	Pickem up 2 ✓	304306	Morristown, AZ 85342
73	Pickem up 3 ✓	304307 ✓	
74	Polaris ✓	342811 ✓	Paul Neff, et al HC 70 Box 5471 Sahuarita, AZ. 85629
75	Hercules ✓	342810 ✓	Paul Neff, et al HC 70 Box 5471 Sahuarita, AZ. 85629
76	Flat Foot ✓	364805 ✓	Dwayne Farmer, et al 5915 Colorada River RD. Blythe, CA. 92225
77	Little Picker ✓	373840	G.P.A.A.
78	Green Grease ✓	373841	Ken Rucker, et al
79	Cat Claw ✓	373842	43445 Business Park Dr #113
80	Oly Pop ✓	373843	Temecula, CA 92590
81	Sarah P ✓	373844	
82	Desert Panner ✓	373845	
83	Baker Inn ✓	373846	
84	The Strut ✓	373847 ✓	
85	Hoppy 1 ✓	371816 ✓	Frank J. Moore, et al
86	Hoppy 2 ✓	371817	3685 W Maulding AVE
87	Hoppy 3 ✓	371818	Las Vegas, NV 89139
88	Hoppy 4 ✓	371819 ✓	
89	Vulture Bait ✓	406412 ✓	Albert L Barton 1505 N La Fresa Dr Goodyear, AZ 85338
90	C-GEM	395798 ✓	James Ebel 14306 Williamsburg St Riverview, MI 48193

**ARIZONA**

**BLM FILING FOR YEAR**

**2012**

<b><u>CLAIM NAME</u></b>	<b><u>AMC#</u></b>	<b><u>CLAIM OWNER</u></b>
91 Gold Planet #2	370752	Russell or Dawn Imeson
92 Royal Gold #6	371201	PO Box 610
93 Gold Bug #1	371371	Afton, WY 83110
94 Get-R-Done #1	367716	
95 Gold Rim #1	371063	
96 Gold Flatz #1 ✓	390613	Brent Gould
97 Gold Flatz #2 ✓	✓390614	17200 West Bell Rd Surprise, AZ 85374
98 SURE FIND ✓	399153	Steve Short
99 YB WORKIN ✓	✓399154	14641 N 90th Lane
100 VENTURE II	✓337791	Peoria, AZ 85381

100 Claims @ \$140 each

Total submitted \$14,000.00

Pay By Credit Card. Authorization Form Attached

By:

Gold Prospectors Association of America

43445 Business Park Dr #113

Temecula, CA 92590

800-551-9707 x153 / x125 Ginger Wimmer / Blake Harmon

4/11/12 10:12:15  
RECEIVED  
BLM

**United States Department of the Interior**  
**Bureau of Land Management**  
 LANDS/RECREATION & PLANNING  
 ONE N CENTRAL AVE  
 PHOENIX, AZ 85004 -2203  
 Phone: 602-417-9200

Receipt

No: 2421063

<b>Transaction #:</b> 2496497	
<b>Date of Transaction:</b> 08/31/2011	
CUSTOMER:	
GOLD PROSPECTORS ASSOCIATION OF AMERICA 43445 BUSINESS PARK DR STE 113 TEMECULA, CA 92590-3671 US	

LINE #	QTY	DESCRIPTION	REMARKS	UNIT PRICE	TOTAL
1	1.00	LOCATABLE MINERALS / MINING CLAIMS-NOT NEW-UNADJUD, ONE AUTH NO. ONLY / MINING CLAIM MONEY RECEIVED CASES: AMC35987/\$14000.00	MAINT FEE PYMNT (100) 2012	- n/a -	14000.00
<b>TOTAL:</b>					<b>\$14,000.00</b>

PAYMENT INFORMATION			
NOTE: Items will appear on credit card statement as "Bureau of Land Mgmt CO".			
1	AMOUNT:	14000.00	POSTMARKED: N/A
	TYPE:	CREDIT CARD	RECEIVED: 08/31/2011
	NAME:	JOHNSON, BRANDON 43445 BUSINESS PARK DR STE 113 TEMECULA CA 92590-3671 US	
	CARD NO:	XXXXXXXXXXXX7501	AUTH CODE: 016397
	NAME ON CARD:	BRANDON JOHNSON	
	EXPIRES:	06/2013	
	SIGNATURE:		

REMARKS

This receipt was generated by the automated BLM Collections and Billing System and is a paper representation of a portion of the official electronic record contained therein.

*P2 10/31/11*  
 \$980 Refund Authorized  
 Pd MFs on 5 closed claims  
 AMC 370752, AMC 371201, AMC 371137  
 AMC 367716 & AMC 371063 and  
 Pd ~~MF~~ duplicate MFs on  
 AMC 337791 & AMC 395798 2011

Authorized Date 11/18/2010

Instructions to Accounts AZ BLM REFUND TO GOLD PROSP ASSOC OF AMERICA \$280 FOR  
DUPLICATE PAYMENT OF 2011 MAINT FEES ON AMC390613 AND  
390614 AND \$140 2011 MAINT FEE PAID ON CLOSED CLAIM  
AMC375427 RECEIPT #2211694 AT

Login ID 2393

Entry Date 11/18/2010

Total Amount \$420.00

Amc 344626  
327542  
329246  
330272

Amc 350285  
350309  
331449  
333855  
332360  
335768  
333387  
335192  
343903  
337776  
338212  
374071  
348413  
350282  
35987  
100714  
325932  
324198  
344407  
352316  
302602  
190993  
338375

Amc 390613  
370751  
371201  
371371  
367716  
371062  
397278  
342810  
364805  
373840  
371816  
375426  
350309  
318385  
353613  
341231  
333347  
353929  
297242  
337791  
355490  
348177  
304305  
342810  
350128  
350330






Recycled Paper

PLEASE PRESS FIRMLY

Print postage online - Go to usps.

PLI



UNITED STATES POSTAL SERVICE  
02 1M \$ 18.30<sup>0</sup>  
0004256957 AUG 31 2010  
MAILED FROM ZIP CODE 92590



UNITED STATES POSTAL SERVICE

Flat Rate Mailing Envelope

E

EXPRESS MAIL

EXPRESS MAIL  
CORP ACCT



1007

U.S. POSTAGE  
PAID  
TEMECULA, CA  
92591  
AUG 31 10  
AMOUNT

\$0.00  
00085701-16

(PS FORM 3849)

Place Mailing Label Here:

USPS EXPRESS MAIL®

GPAA Shipping Department  
43445 Business Park Dr  
Ste 113  
Temecula CA 92590-3671

Ship Date: 08/31/10

HOW TO USE:



1. Complete Label  
Type or print  
required information  
in customer block.




2. Pay  
Affix  
upper  
corner  
For  
Age  
acc  
label

BUREAU OF LAND MANAGEMENT

222 N CENTRAL AVE  
PHOENIX AZ 85004-2203

USPS EXPRESS MAIL



EH 0000 0087 5 US

Pick Up  
at any Post  
office  
or items  
may be  
picked up  
at a  
post office  
pickup  
point.



Cradle to Cradle Certification  
is awarded to products that  
pursue an innovative vision of  
ecologically-intelligent design  
that eliminates the concept  
of waste.  
This USPS® packaging has been  
certified for its material content,  
recyclability, and manufacturing  
characteristics.

Please recycle.



**ARIZONA**  
(supplemental)

TIMELY FILED

**BLM FILING FOR YEAR**

**2011**

<u>CLAIM NAME</u>	<u>AMC#</u>	<u>CLAIM OWNER</u>
1 Gold Flatz #1	390613	Brent Gould
2 Gold Flatz #2	390614	17200 West Bell Rd Surprise, AZ 85374

2 Claims @ \$140 each  
 Total submitted \$280.00  
 check # 36376

By:  
 Gold Prospectors Association of America  
 43445 Business Park Dr. #113  
 Temecula, CA 92590  
 800-551-9707 x153      Ginger Wimmer

RECEIVED  
 BLM AZ STATE OFFICE  
 2010 SEP - 3 A 8: 14  
 PHOENIX, ARIZONA

98  
 NO. OF CLAIMS 13720  
 AMOUNT 2211694  
 RECEIPT NO. SH8  
 INIT. SH8  
 \*\* BLM-ASO\*\*

one claim closed Amc 375427  
 two duplicate payments Amc 390613 and 390614.  
 Refunded \$420

ENTERED INTO COMPUTER  
 9/20/10 AT

**ARIZONA**

(supplemental)

**BLM FILING FOR YEAR**

**2011**

<u>CLAIM NAME</u>	<u>AMC#</u>	<u>CLAIM OWNER</u>
1 Gold Planet #2	370752	Russell or Dawn Imeson
2 Royal Gold #6	371201	PO Box 610
3 Gold Bug #1	371371	Afton, WY 83110
4 Get-R-Done #1	367716	
5 Gold Rim #1	371063	
6 Vulture Bait	397278	Lester W. Line, ET AL 2050 W. Dunlap Ave Lot C1 Phoenix, AZ 85021-2925

6 Claims @ \$140 each  
Total submitted  
check #

\$840.00

36376

By:  
Gold Prospectors Association of America  
43445 Business Park Dr. #113  
Temecula, CA 92590  
800-551-9707 x153      Ginger Wimmer

RECEIVED  
BLM AZ STATE OFFICE  
2010 SEP -3 A 8:15  
PHOENIX, ARIZONA

**ARIZONA**

**BLM FILING FOR YEAR**

**2011**

	<b><u>CLAIM NAME</u></b>	<b><u>AMC#</u></b>	<b><u>CLAIM OWNER</u></b>
1	Yahoo #2	35987	William Cimino
2	Yahoo #4	100714	P.O. Box 416 Morristown, AZ 85342
3	Golden Dreams #A	325932	John Simpson, et al
4	#1 King Mining	324198	18230 N. 32 Lane Phoenix, AZ 85023
5	Wandering Star	344407	Scott Homan, et al 9492 E. Caldwell Drive Tucson, Az. 85747
6	PC 2	352316	Tom Tierney
7	Big Four #1	302602	P.O. Box 1415
8	Big Four #2	302603	Sierra Vista, AZ 85636
9	Big Four #3	302604	
10	Lost Dutchman	190993	Lost Dutchman Mining Assn. 43445 Business Park Dr #113 Temecula, CA 92590
11	Az Au #1	338375	Gold Prospectors Assn of America
12	Az Au #2	338376	P.O. Box 891509 Temecula, CA 92589-1509
13	Lucky 13	344626	Bob Wilke, et al 8711 W Sierra Vista Drive Glendale, AZ 85305
14	Bahde #10	327542	Clarence Bahde, et al
15	Bahde #11	329246	306 Lakeview
16	Bahde #12	329247	Boulder City, NV 89005
17	Bahde #13	329248	
18	Bahde #14	329249	
19	Bahde #17	330272	
20	Bahde #18	330273	

PHOENIX, ARIZONA  
2011 SEP - 3 A 8: 15

RECEIVED  
BLM AZ STATE OFFICE



21	Friendship	331449	John Reddoch, et al
22	Lucky Strike	333855	3237 E Holliday Street
23	R Double J	332360	Tucson, AZ 85706
24	Fantastic	335768	
25	Golden Tattoo	333387	
26	Firehouse	335192	James D. Riddenhour, Sr
27	Soldier Boy	343903	3914 N. Hawes
28	Double JJ	343904	Mesa, AZ 85207
29	Gorbert Association	337776	Gordon Howcroft, et al 19542 Apache Road Bend, OR 97702
30	Think It Has	338212	Gilbert Binns, et al Box 9000-1578 Quartzsite, AZ 85346
31	Beau Star	374071	Ken Rucker 43445 Business Park Drive Temecula, CA 92590
32	Abracadabra 1	348413	Kent Reed, et al
33	Abracadabra 2	348414	3426 W. Glen Rosa
34	Abracadabra 3	348415	Phoenix, AZ. 85023
35	Abracadabra 4	348416	
36	Abracadabra 5	350128	Alaric M Woodward, et al
37	Abracadabra 6	350129	2644 W. San Miguel Phoenix, AZ. 85017
38	Abracadabra 7	350130	John Albanese, et al 3856 W. Country Gables Dr. Phoenix, AZ. 85027
39	Abracadabra 9	350282	George James, et al 8569 E. Modlock Dr. Glendale, AZ. 85305
40	Abracadabra 10	350131	Mary Briggs, et al 2139 W. Elm Phoenix, Az. 85015
41	Abracadabra 11	350132	George James, et al 8569 E. Modlock Dr. Glendale, AZ. 85305

PHOENIX, ARIZONA

200 SEP - B A 8:18

RECEIVED  
BLM AZ STATE OFFICE

42	Abracadabra 12	350133	Mary Briggs, et al 2139 W. Elm Phoenix, AZ. 85015
43	Abracadabra 13	350134	John Abanese, et al
44	Abracadabra 14	350135	3856 W. Country Gables
45	Abracadabra 15	350136	Phoenix, AZ. 85023
46	Abracadabra 16	350137	Mary Briggs, et al
47	Abracadabra 17	350138	2139 W Elm Phoenix, AZ. 85015
48	Abracadabra 18	350139	Chris Zollinger, et al 18812 N. 19 <sup>th</sup> Dr. Phoenix, AZ. 85027
49	Abracadabra 19	350140	Mary Briggs, et al 2139 W. Elm Phoenix, AZ. 85015
50	Abracadabra 20	350141	Chris Zollinger, et al 18812 N. 19 <sup>th</sup> Dr. Phoenix, AZ. 85027
51	Abracadabra 21	350142	Ron Irvine, et al 7108 W. Mulberry Phoenix, AZ. 85033
52	Bonanza 1	350330	Ron Irvine, et al 7108 W. Irvine Phoenix, AZ. 85033
53	Calamity 1	350143	Jeanne B. Spinella, et al 1747 E. Northern Ave. #150 Phoenix, AZ. 85020
54	Calamity 2	350144	Terry Huff, et al 15860 N. 61 <sup>st</sup> St. Scottsdale, AZ. 85254
55	Calamity 3	350285	Ron Irvine, et al
56	Calamity 4	350286	7108 W. Irvine
57	Calamity 5	350309	Phoenix, AZ. 85033

2010 SEP - 3 A 8 16  
 PHOENIX, ARIZONA

RECEIVED  
 BLM AZ STATE OFFICE

58	Calamity 8	350310	Bruce Austin, et al
59	Calamity 9	350311	1714 W. Stottler Dr. Chandler, AZ. 85224
60	Gold Spur #1	318388	Richard & Cora Moore 1613 E. Portola Ave. Santa Ana, CA 92701
61	Maybe, Maybe Not	353613	Richard E Conway, et al 3330 E. 1 <sup>st</sup> St. Tucson, AZ. 85711
62	Wet Rock	353614	Kathy Homan, et al 9492 E. Caldwell DR. Tucson, AZ. 85747
63	Forlorn	341231	Gary L. Ward, et al P.O. BOX 86 Pine, AZ. 85544
64	DumbLuck	333347	Woody Wampler, et al 956 Greenbriar Cr. Mesa, AZ. 85201
65	Bull Tales	353929	Bud Riley 8228 E. Cypress ST. Scottsdale, AZ. 85257
66	Mighty Find	297243	C.W. (Skip) Merle
67	Square Bear	297244	
68	Little Richer	297245	
69	Venture II	337791	
70	Golden Gobbler	355490	Bud Riley 8228 E. Cypress ST. Scottsdale, AZ. 85257
71	Pickem up Again	348177	Ernest L. Leschner, et al 48820 N US HWY 60 Morristown, AZ 85342
72	Pickem up 1	304305	
73	Pickem up 2	304306	
74	Pickem up 3	304307	
75	Polaris	342811	Paul Neff, et al HC 70 Box 5471 Sahuarita, AZ. 85629

2010 SEP - 3 A 8: 15  
 PHOENIX, ARIZONA

RECEIVED  
 BLM AZ STATE OFFICE

send copy

76	Hercules	342810	Paul Neff, et al HC 70 Box 5471 Sahuarita, AZ. 85629
----	----------	--------	--

77	Flat Foot	364805	Dwayne Farmer, et al 5915 Colorada River RD. Blythe, CA. 92225
----	-----------	--------	--

78	Little Picker	373840	G.P.A.A.
79	Green Grease	373841	Ken Rucker, et al
80	Cat Claw	373842	43445 Business Park Dr #113
81	Oly Pop	373843	Temecula, CA 92590
82	Sarah P	373844	
83	Desert Panner	373845	
84	Baker Inn	373846	
85	The Strut	373847	

86	Hoppy 1	371816	Frank J. Moore, et al
87	Hoppy 2	371817	3685 W Maulding AVE
88	Hoppy 3	371818	Las Vegas, NV 89139
89	Hoppy 4	371819	

90	Apache Chief 1	375427	James Carter 2610 W Vereda Amarillo Tucson, AZ 85746
----	----------------	--------	--

*closed*

90 Claims @ \$140 each  
Total submitted \$12,600.00  
check # 36376

By:  
Gold Prospectors Association of America  
43445 Business Park Dr. #113  
Temecula, CA 92590  
800-551-9707 x153     Zinger Wimmer

PHOENIX, ARIZONA

2010 SEP - 3 A 8:15

RECEIVED  
BLM AZ STATE OFFICE



Recycled Paper

Print postage online - Go to usps.

PLEASE PRESS FIRMLY

PLI



UNITED STATES POSTAL SERVICE  
02 1M \$ 18.30<sup>00</sup>  
0004256957 AUG 31 2010  
MAILED FROM ZIP CODE 92590



UNITED STATES POSTAL SERVICE

# Flat Rate Mailing Envelope

# E

EXPRESS MAIL  
EXPRESS MAIL  
CORP ACCT

## USPS EXPRESS MAIL®

GPAA Shipping Department  
43445 Business Park Dr  
Ste 113  
Temecula CA 92590-3671

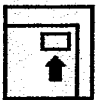
Ship Date: 08/31/10

Place Mailing Label Here:

HOW TO USE:



1. Complete Label  
Type or print  
required information  
in customer block.



2. Pay  
Affix  
appropriate  
For  
Age  
appropriate  
label

BUREAU OF LAND MANAGEMENT

222 N CENTRAL AVE  
PHOENIX AZ 85004-2203

USPS EXPRESS MAIL



EL 0000 0097 5 110

Pick Up  
at any Post  
office  
or items  
returned  
to sender  
may be  
returned  
to sender  
at pickup.



Cradle to Cradle Certification  
is awarded to products that  
pursue an innovative vision of  
ecologically-intelligent design  
that eliminates the concept  
of waste.  
This USPS® packaging has been  
certified for its material content,  
recyclability, and manufacturing  
characteristics.

Please recycle.



United States Department of the Interior  
 Bureau of Land Management  
 LANDS/RECREATION & PLANNING  
 ONE N CENTRAL AVE  
 PHOENIX, AZ 85004 -2203  
 Phone:

Receipt

No: 2211694

<b>Transaction #:</b> 2281794	
<b>Date of Transaction:</b> 09/09/2010	
CUSTOMER:	
GOLD PROSPECTORS ASSOC OF AMERICA 43445 BUSINESS PARK DR STE 113 TEMECULA, CA 92590-3671 US	

LINE #	QTY	DESCRIPTION	REMARKS	UNIT PRICE	TOTAL
1	1.00	LOCATABLE MINERALS / MINING CLAIMS-NOT NEW-UNADJUD, ONE AUTH NO. ONLY / MINING CLAIM MONEY RECEIVED CASES: AMC390613/\$13720.00	MAINT 2011-98	- n/a -	13720.00
<b>TOTAL:</b>					<b>\$13,720.00</b>

PAYMENT INFORMATION			
1	AMOUNT:	13720.00	POSTMARKED: N/A
	TYPE:	CHECK	RECEIVED: 09/09/2010
	CHECK NO:	36376	
	NAME:	GOLD PROSPECTORS ASSOC OF AMERICA 43445 BUSINESS PARK DR STE 113 TEMECULA CA 92590-3671 US	

REMARKS

This receipt was generated by the automated BLM Collections and Billing System and is a paper representation of a portion of the official electronic record contained therein.

*Refunded \$420.  
 Amc 375427 closed  
 Amc 390613 and 390614 duplicate payment  
 from Brent Gould (claim owner) on #2000603  
 AT*

AMC 327542  
329246  
330272  
331449  
333855  
332360  
335768  
333387  
335192  
343903  
337776

374074  
348413  
350128  
350282  
350330  
350285  
350309  
318385  
353613

353929  
297243  
337791  
297242  
355490  
348177  
304305  
324810  
364805

AMC 373840  
371816  
375426  
390613  
338212  
341231

AMC 35987  
100714  
325932  
324198  
344407  
352316  
302602  
190993  
338375  
344626

Enclosed please find our check # 34959, in the

Amount of \$ 12,600<sup>00</sup>, for the 2010 claim

Maintenance Fees for the Mining Claims listed on the

Following page(s).

When recorded, please send documents to

GPAA  
43445 Business Park Drive  
Temecula, CA 92590

ATTN: Ken, Claims Department.

Or use the enclosed envelope.



Thank You.

RECEIVED  
BLM AZ STATE OFFICE  
2009 AUG 11 A 8:54  
PHOENIX, ARIZONA

ENTERED INTO COMPUTE  
8/20/09

ARIZONA

<u>CLAIM NAME</u>	<u>AMC#</u>	<u>CLAIM OWNER</u>	<u>ASSESSMENT YR PD FOR</u>
1) Yahoo #2	✓ 35987	William Cimino	2010
2) Yahoo #4	✓ 100714	P.O. Box 416 Morristown, AZ 85342	2010
3) Golden Dreams #A	✓ 325932	John Simpson, ET AL	2010
4) #1 King Mining	✓ 324198	18230 N. 32 Lane Phoenix, AZ 85023	2010
5) Wandering Star	✓ 344407	Scott Homan ET AL 9492 E. Caldwell Drive Tucson, Az. 85747	2010
6) PC 2	✓ 352316		
7) Big Four #1	✓ 302602	Tom Tierney	2010
8) Big Four #2	✓ 302603	P.O. Box 1415	2010
9) Big Four #3	✓ 302604	Sierra Vista, AZ 85636	2010
10) Lost Dutchman	✓ 190993	Lost Dutchman Mining Assn. 43445 Business Park Drive #113 Temecula, CA 92590	2010
11) Az Au #1	✓ 338375	Gold Prospectors Assn of Amer.	2010
12) Az Au #2	✓ 338376	P.O. Box 891509 Temecula, CA 92589-1509	2010
13) Lucky 13	✓ 344626	Bob Wilke, ET AL 8711 W Sierra Vista Drive Glendale, AZ 85305	2010

RECEIVED  
BLM ARIZONA OFFICE  
2009 AUG 11 A 8:54  
PHOTO COPY ARIZONA

Enclosed please find our check # 34971, in the  
Amount of \$ 230<sup>00</sup>, for the 2010 claim


Maintenance Fees for the Mining Claims listed on the  
Following page(s).

When recorded, please send documents to

GPAA  
43445 Business Park Drive  
Temecula, CA 92590

ATTN: Ken, Claims Department.

Or use the enclosed envelope.

A handwritten signature in black ink, consisting of a large, stylized 'K' followed by a horizontal line extending to the right.

Thank You.

PROBING, ARIZONA

2009 AUG 11 A 8:55

RECEIVED  
CLAIMS OFFICE



**ARIZONA**

<b>CLAIM NAME</b>	<b>AMC#</b>	<b>CLAIM OWNER</b>	<b>ASSESSMENT YR PD FOR</b>
1) Gold Flatz #1	L 390613	Brent Gould	2010
2) Gold Flatz #2	390614	17200 West Bell Rd Surprise, AZ 85374	2010

REQUIRED  
BLM AZ STATE OFFICE  
2009 AUG 11 A 8:55  
PHOENIX, ARIZONA

ARIZONA (con't)

<u>CLAIM NAME</u>	<u>AMC#</u>	<u>CLAIM OWNER</u>	<u>ASSESSMENT YR PD FOR</u>
14) Bahde #10	327542	Clarence Bahde, ET AL	2010
15) Bahde #11	329246	306 Lakeview	2010
16) Bahde #12	329247	Boulder City, NV 89005	2010
17) Bahde #13	329248		2010
18) Bahde #14	329249		2010
19) Bahde #17	330272		2010
20) Bahde #18	330273		2010
21) Friendship	331449	John Reddoch, ET AL	2010
22) Lucky Strike	333855	3237 E Holliday Street	2010
23) R Double J	332360	Tucson, AZ 85706	2010
24) Fantastic	335768		2010
25) Golden Tattoo	333387		2010
26) Firehouse	335192	James D. Riddenhour, Sr	2010
27) Soldier Boy	343903	3914 N. Hawes	2010
28) Double JJ	343904	Mesa, AZ 85207	2010
29) Gorbett Association	337776	Gordon Howcroft, ET AL 19542 Apache Road Bend, OR 97702	2010
30) Think It Has	338212	Gilbert Binns, ET AL Box 9000-1578 Quartzsite, AZ 85346	2010
31) Beau Star	374071	Ken Rucker 43445 Business Park Drive Temecula, CA 92590	2010

RECEIVED  
2009 AUG 11 A 8:54  
CLERK OF SUPERIOR COURT  
PIMA COUNTY, ARIZONA

ARIZONA (CON'T)

32)	Abracadabra-1-4	348413	Kent Reed ET AL	2010
33)		348414	3426 W. Glen Rosa	
34)		348415	Phoenix, AZ. 85023	
35)		348416		
36)	Abracadabra 5-6	350128	Alaric M Woodward ET AL	2010
37)		350129	2644 W. San Miguel Phoenix, AZ. 85017	
38)	Abracadabra 7	350130	John Albanese ET AL 3856 W. Country Gables Dr. Phoenix, AZ. 85027	2010
39)	Abracadabra 9	350282	George James ET AL 8569 E. Modlock Dr. Glendale, AZ. 85305	2010
40)	Abracadabra 10	350131	Mary Briggs ET AL 2139 W. Elm Phoenix, Az. 85015	2010
41)	Abracadabra 11	350132	George James ET AL 8569 E. Modlock Dr. Glendale, AZ. 85305	2010
42)	Abracadabra 12	350133	Mary Briggs ET AL 2139 W. Elm Phoenix, AZ. 85015	2010
43)	Abracadabra 13	350134	John Abanese ET AL	2010
44)		350135	3856 W. Country Gables	
45)		350136	Phoenix, AZ. 85023	
46)	Abracadabra 16	350137	Mary Briggs ET AL	2010
47)		350138	2139 W Elm Phoenix, AZ. 85015	
48)	Abracadabra 18	350139	Chris Zollinger ET AL 18812 N. 19 <sup>th</sup> Dr. Phoenix, AZ. 85027	2010

RECEIVED  
BIRMINGHAM OFFICE  
2009 AUG 11 A 8:54  
VIA AIR MAIL



ARIZONA (CON'T)

61) Maybe, Maybe Not	L 353613	Richard E Conway ET AL 3330 E. 1 <sup>st</sup> St. Tucson, AZ. 85711	2010
62) Wet Rock	353614	Kathy Homan ET AL 9492 E. Caldwell DR. Tucson, AZ. 85747	2010
63) Forlorn	L 341231	Gary L. Ward Et AL P.O. BOX 86 Pine, AZ. 85344	2010
64) DumbLuck	L 333347	Woody Wampler Et Al 956 Greenbriar Cr. Mesa, AZ. 85201	2010
65) Bull Tales	L 353929	Bud Riley 8228 E. Cypress ST. Scottsdale, AZ. 85257	2010
66) Mighty Find	L 297243	C.W. (Skip) Merle	2010
67) Square Bear	297244		
68) Little Richer	297245		
69) Venture II	L 337791		

L  
297242

RECEIVED  
BIRMINGHAM OFFICE  
2001 AUG 11 A 8:54  
PRINCE ALBERTA



ARIZONA (CON'T)

70)	Golden Gobbler	✓ 355490	Bud Riley 8228 E. Cypress ST. Scottsdale, AZ. 85257	2010
71)	Pickem up Again	✓ 348177	Ernest L. Leschner ET AL	2010
72)	Pickem up 1	✓ 304305	48820 NUS HWY 60	2010
73)	Pickem up 2	✓ 304306	Morristown, AZ 85342	2010
74)	Pickem up 3	304307		2010
75)	Polaris	✓ 342811	Paul Neff ET AL HC 70 Box 5471 Sahuarita, AZ. 85629	2010
76)	Hercules	✓ 342810	Paul Neff ET AL HC 70 Box 5471 Sahuarita, AZ. 85629	2010
77)	Flat Foot	✓ 364805	Dwayne Farmer ET AL 5915 Colorada River RD. Blythe, CA. 92225	2010
78)	✓ 373840	Little Picker	G.P.A.A.	2010
79)	373841	Green Grease	Ken Rucker ET AL	
80)	373842	Cat Claw	43445 Business Park Drive	
81)	373843	Oly Pop	Temecula, CA 92590	
82)	373844	Sarah P		
83)	373845	Desert Panner		
84)	373846	Baker Inn		
85)	373847	The Strut		
86)	✓ 371816	HOPPY 1	Frank J. Moore Et Al	2010
87)	371817	HOPPY 2	3685 W Maulding AVE	
88)	371818	HOPPY 3	Las Vegas, NV 89139	
89)	371819	HOPPY 4		

2001 AUG 11 AM 8:54  
 U.S. DEPARTMENT OF AGRICULTURE  
 NATIONAL ANIMAL INDUSTRY CENTER  
 FORT BELLEVILLE, ILLINOIS 62209

ARIZONA (CON'T)

L  
375426

90) 375427 APACHE CHIEF 1

James Carter  
2610 W Vereda Amarillo  
Tucson, AZ 85746

---

2010

PHOENIX, ARIZONA

2009 AUG 11 A 8:54

RECEIVED  
BLM AZ STATE OFFICE

**United States Department of the Interior**  
**Bureau of Land Management**  
 BUSINESS & SUPPORT SVCS DIV  
 ONE N CENTRAL AVE SUITE 800  
 PHOENIX, AZ 85004 -4427  
 Phone: (602) 417-9200

Receipt

No: 1975258

<b>Transaction #:</b> 2039209	
<b>Date of Transaction:</b> 08/11/2009	
<b>CUSTOMER:</b>	GOLD PROSPECTORS ASSN OF NEV 43445 BUSINES PARK DR #113 TEMECULA,CA 92590 US

LINE #	QTY	DESCRIPTION	REMARKS	UNIT PRICE	TOTAL
1	2.00	LOCATABLE MINERALS / MINING CLAIMS-NOT NEW-UNADJUD,ONE AUTH NO. ONLY / MINING CLAIM MONEY RECEIVED CASES: AMC35987/\$12600.00, AMC390613/\$280.00	MAINT 2010	- n/a -	12880.00
<b>TOTAL:</b>					<b>\$12,880.00</b>

PAYMENT INFORMATION			
1	AMOUNT:	12600.00	POSTMARKED: 08/06/2009
	TYPE:	CHECK	RECEIVED: 08/11/2009
	CHECK NO:	34959	
	NAME:	GOLD PROPECTORS ASSOCIATION OF AMERICA 43445 BUSINES PARK DR #113 TEMECULA CA 92590 US	
2	AMOUNT:	280.00	POSTMARKED: 08/06/2009
	TYPE:	CHECK	RECEIVED: 08/11/2009
	CHECK NO:	34971	
	NAME:	GOLD PROSPECTORS ASSOCIATION OF AMERICA 43445 BUSINES PARK DR #113 TEMECULA CA 92590 US	

REMARKS

This receipt was generated by the automated BLM Collections and Billing System and is a paper representation of a portion of the official electronic record contained therein.

AMC 364805 AMC 373840  
 AMC 348177 AMC 30405 AMC 342810  
 AMC 355490 AMC 337111 AMC 297242

# Gold Prospectors Association of America

P.O. Box 891509 Temecula, CA 92589 (951) 699-4749



- |            |            |            |
|------------|------------|------------|
| AMC 374071 | AMC 335192 | AMC 343909 |
| AMC 350330 | AMC 35987  | AMC 344626 |
| AMC 350285 | AMC 100714 | AMC 327542 |
| AMC 350309 | AMC 325932 | AMC 329246 |
| AMC 318385 | AMC 324198 | AMC 330272 |
| AMC 350282 | AMC 344407 | AMC 331449 |
| AMC 353613 | AMC 352316 | AMC 333855 |
| AMC 348413 | AMC 302602 | AMC 332360 |
| AMC 350128 | AMC 190993 | AMC 335768 |
| AMC 341231 | AMC 338375 | AMC 333387 |
| AMC 333347 | AMC 338212 | AMC 337776 |
| AMC 353929 |            |            |

Enclosed please find our check # 13570, in the  
 amount of \$ 10,625<sup>00</sup>, for the 2009 Rental Fees  
 for the Mining Claims listed on the following page(s).

when recorded, please send documents to

GPAA  
 43445 Business Park Drive  
 Temecula, CA 92590

ATTN: Ken, Claims Department.

Or use the enclosed envelope.

Thank You.

RECEIVED  
 BLM AZ STATE OFFICE  
 2008 AUG 20 A 8:58  
 PHOENIX, ARIZONA

RE 9/9/08

35987

100714

(6)

325932

324198

344407

352316

(3) 302602-604

190993

338375-376

344626

327542

~~329246-249~~

~~330272-273~~

~~331449~~

~~333855~~

~~332240~~

335768

333387

335192

~~343903-904~~

~~337776~~

~~338212~~

~~374077~~

~~350115-114~~

~~350330~~

~~350285-286~~

~~350309-311~~

~~318388~~

350282

353613-614

(20)

(12)

(4) 348413-416

(17) 350128-144

341231

(3)

333347

353929

(3) 297243-245

(1) 337791

355490

348177

304305-307

342810-811

364805

373840-847



ARIZONA

<u>CLAIM NAME</u>	<u>AMC#</u>	<u>CLAIM OWNER</u>	<u>ASSESSMENT YR PD FOR</u>
1) Yahoo #2	35987	William Cimino	2009
2) Yahoo #4	100714	P.O. Box 416 Morristown, AZ 85342	2009
3) Golden Dreams #A	325932	John Simpson, ET AL	2009
4) #1 King Mining	324198	18230 N. 32 Lane Phoenix, AZ 85023	2009
5) Wandering Star	344407	Scott Homan ET AL 9492 E. Caldwell Drive Tucson, Az. 85747	2009
6) PC 2	352316		
7) Big Four #1	302602	Tom Tierney	2009
8) Big Four #2	302603	P.O. Box 1415	2009
9) Big Four #3	302604	Sierra Vista, AZ 85636	2009
10) Lost Dutchman	190993	Lost Dutchman Mining Assn. 43445 Business Park Drive #113 Temecula, CA 92590	2009
11) Az Au #1	338375	Gold Prospectors Assn of Amer.	2009
12) Az Au #2	338376	P.O. Box 891509 Temecula, CA 92589-1509	2009
13) Lucky 13	344626	Bob Wilke, ET AL 8711 W Sierra Vista Drive Glendale, AZ 85305	2009

PHOENIX, ARIZONA

2008 AUG 20 A 8:58

RECEIVED  
BLM AZ STATE OFFICE

ARIZONA (con't)

<u>CLAIM NAME</u>	<u>AMC#</u>	<u>CLAIM OWNER</u>	<u>ASSESSMENT YR PD FOR</u>
14) Bahde #10	327542	Clarence Bahde, ET AL	2009
15) Bahde #11	329246	306 Lakeview	2009
16) Bahde #12	329247	Boulder City, NV 89005	2009
17) Bahde #13	329248		2009
18) Bahde #14	329249		2009
19) Bahde #17	330272		2009
20) Bahde #18	330273		2009
21) Friendship	331449	John Reddoch, ET AL	2009
22) Lucky Strike	333855	3237 E Holliday Street	2009
23) R Double J	332360	Tucson, AZ 85706	2009
24) Fantastic	335768		2009
25) Golden Tattoo	333387		2009
26) Firehouse	335192	James D. Riddenhour, Sr	2009
27) Soldier Boy	343903	3914 N. Hawes	2009
28) Double JJ	343904	Mesa, AZ 85207	2009
29) Gorbett Association	337776	Gordon Howcroft, ET AL 19542 Apache Road Bend, OR 97702	2009
30) Think It Has	338212	Gilbert Binns, ET AL Box 9000-1578 Quartzsite, AZ 85346	2009
31) Beau Star	374071	Ken Rucker 43445 Business Park Drive Temecula, CA 92590	2009

2008 AUG 20 A 8:58

RECEIVED  
BLM AZ STATE OFFICE

ARIZONA (CON'T)

---

32) Abracadabra-1-4	348413	Kent Reed ET AL	2009
33)	348414	3426 W. Glen Rosa	
34)	348415	Phoenix, AZ. 85023	
35)	348416		
36) Abracadabra 5-6	350128	Alaric M Woodward ET AL	2009
37)	350129	2644 W. San Miguel Phoenix, AZ. 85017	
38) Abracadabra 7	350130	John Albanese ET AL	2009
		3856 W. Country Gables Dr. Phoenix, AZ. 85027	
39) Abracadabra 9	350282	George James ET AL	2009
		8569 E. Modlock Dr. Glendale, AZ. 85305	
40) Abracadabra 10	350131	Mary Briggs ET AL	2009
		2139 W. Elm Phoenix, Az. 85015	
41) Abracadabra 11	350132	George James ET AL	2009
		8569 E. Modlock Dr. Glendale, AZ. 85305	
42) Abracadabra 12	350133	Mary Briggs ET AL	2009
		2139 W. Elm Phoenix, AZ. 85015	
43) Abracadabra 13	350134	John Abanese ET AL	2009
44)	14	350135	
45)	15	350136	
		3856 W. Country Gables Phoenix, AZ. 85023	
46) Abracadabra 16	350137	Mary Briggs ET AL	2009
47)	17	350138	
		2139 W Elm Phoenix, AZ. 85015	
48) Abracadabra 18	350139	Chris Zollinger ET AL	2009
		18812 N. 19 <sup>th</sup> Dr. Phoenix, AZ. 85027	

---

2008 AUG 20 A 8:58

RECEIVED  
BLM AZ STATE OFFICE

ARIZONA (CON'T)

---

49)	Abracadabra 19	350140	Mary Briggs ET AL 2139 W. Elm Phoenix, AZ. 85015	2009
50)	Abracadabra 20	350141	Chris Zollinger ET AL 18812 N. 19 <sup>th</sup> Dr. Phoenix, AZ. 85027	2009
51)	Abracadabra 21	350142	Ron Irvine ET AL 7108 W. Mulberry Phoenix, AZ. 85033	2009
52)	Bonanza 1	350330	Ron Irvine ET AL 7108 W. Irvine Phoenix, AZ. 85033	2009
53)	Calamity 1	350143	Jeanne B. Spinella ET AL 1747 E. Northern Ave. #150 Phoenix, AZ. 85020	2009
54)	Calamity 2	350144	Terry Huff ET AL 15860 N. 61 <sup>st</sup> St. Scottsdale, AZ. 85254	2009
55)	Calamity 3	350285	Ron Irvine ET AL	2009
56)	Calamity 4	350286	7108 W. Irvine	
57)	Calamity 5	350309	Phoenix, AZ. 85033	
58)	Calamity 8	350310	Bruce Austin ET AL	2009
59)	Calamity 9	350311	1714 W. Stottler Dr. Chandler, AZ. 85224	
60)	Gold Spur #1	318388	Richard & Cora Moore 1613 E. Portola Ave. Santa Ana, CA 92701	2009

---

RECEIVED  
BLM AZ STATE OFFICE  
2008 AUG 20 A 8:58  
PHOENIX, ARIZONA

ARIZONA (CON'T)

61) Maybe, Maybe Not	353613	Richard E Conway ET AL 3330 E. 1 <sup>st</sup> St. Tucson, AZ. 85711	2009
62) Wet Rock	353614	Kathy Homan ET AL 9492 E. Caldwell DR. Tucson, AZ. 85747	2009
63) Forlorn	341231	Gary L. Ward Et AL P.O. BOX 86 Pine, AZ. 85344	2009
64) DumbLuck	333347	Woody Wampler Et Al 956 Greenbriar Cr. Mesa, AZ. 85201	2009
65) Bull Tales	353929	Bud Riley 8228 E. Cypress ST. Scottsdale, AZ. 85257	2009
66) Mighty Find	297243	C.W. (Skip) Merle	2009
67) Square Bear	297244		
68) Little Richer	297245		
69) Venture II	337791		


RECEIVED  
BLM AZ STATE OFFICE  
2008 AUG 20 A 8:58  
PHOENIX, ARIZONA



ARIZONA (CON'T)

70) Golden Gobbler	355490	Bud Riley 8228 E. Cypress ST. Scottsdale, AZ. 85257	2009
71) Pickem up Again	348177	Ernest L. Leschner ET AL	2009
72) Pickem up 1	304305	48820 NUS HWY 60	2009
73) Pickem up 2	304306	Morristown, AZ 85342	2009
74) Pickem up 3	304307		2009
75) Polaris	342811	Paul Neff ET AL HC 70 Box 5471 Sahuarita, AZ. 85629	2009
76) Hercules	342810	Paul Neff ET AL HC 70 Box 5471 Sahuarita, AZ. 85629	2009
77) Flat Foot	364805	Dwayne Farmer ET AL 5915 Colorada River RD. Blythe, CA. 92225	2009
78) 373840	Little Picker	G.P.A.A.	2009
79) 373841	Green Grease	Ken Rucker ET AL	
80) 373842	Cat Claw	43445 Business Park Drive	
81) 373843	Oly Pop	Temecula, CA 92590	
82) 373844	Sarah P		
83) 373845	Desert Panner		
84) 373846	Baker Inn		
85) 373847	The Strut		

RECEIVED  
BLM AZ STATE OFFICE  
2008 AUG 20 A 8:58  
PHOENIX, ARIZONA

  
**United States Department of the Interior**  
**Bureau of Land Management**  
 BUSINESS & SUPPORT SVCS DIV  
 ONE N CENTRAL AVE SUITE 800  
 PHOENIX, AZ 85004 -4427  
 Phone: (602) 417-9200

Receipt

No: 1766624

<b>Transaction #:</b> 1824240	
<b>Date of Transaction:</b> 08/20/2008	
<b>CUSTOMER:</b>	GOLD PROSPECTOR ASSN PO BOX 891509 TEMECULA, CA 92589

LINE #	QTY	DESCRIPTION	REMARKS	UNIT PRICE	TOTAL
1	1.00	LOCATABLE MINERALS / MINING CLAIMS-NOT NEW-UNADJUD, ONE AUTH NO. ONLY / MINING CLAIM MONEY RECEIVED (455) <b>CASES: AMC35987/\$10625.00</b>	MAINT 2009	- n/a -	10625.00
<b>TOTAL:</b>					<b>\$10,625.00</b>

PAYMENT INFORMATION						
1	<b>AMOUNT:</b>	\$10,625.00	<b>POSTMARKED:</b>	8/14/08 0:00		
	<b>TYPE:</b>	CHECK	<b>RECEIVED:</b>	08/20/2008		
	<b>CHECK NO:</b>	13510				
	<b>NAME:</b>	LDMA-AU INC PO BOX 891509 TEMECULA CA 92589				

REMARKS

This receipt was generated by the automated BLM Collections and Billing System and is a paper representation of a portion of the official electronic record contained therein.

**LEAD AMC FILE NUMBERS:**

<b>35987</b>
<b>100714</b>
<b>190993</b>
<b>297242</b>
<b>302602</b>
<b>304305</b>
<b>318385</b>
<b>324198</b>
<b>325932</b>
<b>327542</b>
<b>329246</b>
<b>330272</b>
<b>331449</b>
<b>332360</b>

<b>333347</b>
<b>333387</b>
<b>333855</b>
<b>335192</b>
<b>335768</b>
<b>337776</b>
<b>337791</b>
<b>338212</b>
<b>338375</b>
<b>341231</b>
<b>342810</b>
<b>343903</b>
<b>344407</b>
<b>344626</b>

<b>348177</b>
<b>348413</b>
<b>350128</b>
<b>350282</b>
<b>350285</b>
<b>350309</b>
<b>350330</b>
<b>352316</b>
<b>353613</b>
<b>353929</b>
<b>355490</b>
<b>364805</b>
<b>374071</b>

**Message:**

Pauline - OCT 12 2007.

77 ROWS RETRIEVED

Can you please put lead file numbers on this.

Then it is done.

**VERIFIED & IDENTIFIED**

OCT 12 2007 PB CBS Export Results Rej

Completed

OCT 12 2007

Thanks -

PB

*Jmy*

Include Resolved Records

**Record Status**

Error Records (E/M/I)

Enter export Date (mm/dd/yyyy) ALL

User (U,X)

Accepted Records (A/W)

Serial Number match (optional)

Programme

"On Hold" Records (H)

Receipt Nr (optional) 1548786

All (U,P,X)

All Records (for s/n or receipt nr)

Export Nr (exclusive)

Exported, No Results From CBS

LR2000 User (defaults to login) ALL

New (not yet exported)

Query

Reset

User

	Resend?	Export Nr	A/D	Serial Nr	Mult	Code	\$ Amount	Remarks	Receipt Nr	LR2000 User	#Msg	R
1	<input type="checkbox"/>	1553630	A	AMC35987		582	125.00	2008	1548786	DJJONES	1	<input type="checkbox"/>

**Lead File #s**

AMC 35987	AMC 327542	AMC 348413	AMC 355490
100714	329246	350128	348177
325932	330272	350282	304305
324198	331449	350330	342810
344407	333855	350285	364805
352316	332360	350309	
302602	335768	318385	
190993	333387	353613	
338375	335192	341231	
344626	343903	333347	
	337776	353929	
	338212	297242	
	374071	337791	



GOLD PROSPECTORS ASSOCIATION of AMERICA  
43445 BUSINESS PARK DRIVE  
TEMECULA, CA 92590

Enclosed please find our check # 32316, in the  
amount of \$ 9625<sup>00</sup>, for the 2008 Rental Fees  
for the Mining Claims listed on the following page(s).  
when recorded, please send documents to the above  
address, ATTN: Ken, Claims Department.

Thank You.

PHOENIX, ARIZONA

2007 AUG 20 A 10:11

RECEIVED  
BLM. AZ STATE OFFICE

ENTERED INTO COMPUTER  
ENTERED INTO COMPUTER  
DJS 9/20/07



ARIZONA

<u>CLAIM NAME</u>	<u>AMC#</u>	<u>CLAIM OWNER</u>	<u>ASSESSMENT YR PD FOR</u>
1) Yahoo #2	35987	William Cimino	2008
2) Yahoo #4	100714	P.O. Box 416 Morristown, AZ 85342	2008
3) Golden Dreams #A	325932	John Simpson, ET AL	2008
4) #1 King Mining	324198	18230 N. 32 Lane Phoenix, AZ 85023	2008
5) Wandering Star	344407	Scott Homan ET AL 9492 E. Caldwell Drive Tucson, Az. 85747	2008
6) PC 2	352316		
7) Big Four #1	302602	Tom Tierney	2008
8) Big Four #2	302603	P.O. Box 1415	2008
9) Big Four #3	302604	Sierra Vista, AZ 85636	2008
10) Lost Dutchman	190993	Lost Dutchman Mining Assn. 43445 Business Park Drive #113 Temecula, CA 92590	2008
11) Az Au #1	338375	Gold Prospectors Assn of Amer.	2008
12) Az Au #2	338376	P.O. Box 891509 Temecula, CA 92589-1509	2008
13) Lucky 13	344626	Bob Wilke, ET AL 8711 W Sierra Vista Drive Glendale, AZ 85305	2008

**VERIFIED** + Identified  
OCT 12 2007 PB Lead  
file Numbers

RECEIVED  
BLM. AZ STATE OFF  
2007 AUG 20 A 10:  
PHOENIX, ARIZONA

ARIZONA (con't)

<u>CLAIM NAME</u>	<u>AMC#</u>	<u>CLAIM OWNER</u>	<u>ASSESSMENT YR PD FOR</u>
14) Bahde #10	327542	Clarence Bahde, ET AL	2008
15) Bahde #11	329246	306 Lakeview	2008
16) Bahde #12	329247	Boulder City, NV 89005	2008
17) Bahde #13	329248		2008
18) Bahde #14	329249		2008
19) Bahde #17	330272		2008
20) Bahde #18	330273		2008
21) Friendship	331449	John Reddoch, ET AL	2008
22) Lucky Strike	333855	3237 E Holliday Street	2008
23) R Double J	332360	Tucson, AZ 85706	2008
24) Fantastic	335768		2008
25) Golden Tattoo	333387		2008
26) Firehouse	335192	James D. Riddenhour, Sr	2008
27) Soldier Boy	343903	3914 N. Hawes	2008
28) Double JJ	343904	Mesa, AZ 85207	2008
29) Gorbert Association	337776	Gordon Howcroft, ET AL 19542 Apache Road Bend, OR 97702	2008
30) Think It Has	338212	Gilbert Binns, ET AL Box 9000-1578 Quartzsite, AZ 85346	2008
31) Beau Star	374071	Ken Rucker 43445 Business Park Drive Temecula, CA 92590	2008

**VERIFIED**  
OCT 12 2007 *FB*

RECEIVED  
BLM. AZ STATE OFFICE  
2007 AUG 20 A 10: 11  
PHOENIX, ARIZONA

ARIZONA (CON'T)

---

32)	Abracadabra-1-4	348413	Kent Reed ET AL	2008
33)		348414	3426 W. Glen Rosa	
34)		348415	Phoenix, AZ. 85023	
35)		348416		
36)	Abracadabra 5-6	350128	Alaric M Woodward ET AL	2008
37)		350129	2644 W. San Miguel Phoenix, AZ. 85017	
38)	Abracadabra 7	350130	John Albanese ET AL 3856 W. Country Gables Dr. Phoenix, AZ. 85027	2008
39)	Abracadabra 9	350282	George James ET AL 8569 E. Modlock Dr. Glendale, AZ. 85305	2008
40)	Abracadabra 10	350131	Mary Briggs ET AL 2139 W. Elm Phoenix, Az. 85015	2008
41)	Abracadabra 11	350132	George James ET AL 8569 E. Modlock Dr. Glendale, AZ. 85305	2008
42)	Abracadabra 12	350133	Mary Briggs ET AL 2139 W. Elm Phoenix, AZ. 85015	2008
43)	Abracadabra 13	350134	John Abanese ET AL	2008
44)		14 350135	3856 W. Country Gables	
45)		15 350136	Phoenix, AZ. 85023	
46)	Abracadabra 16	350137	Mary Briggs ET AL	2008
47)		17 350138	2139 W Elm Phoenix, AZ. 85015	
48)	Abracadabra 18	350139	Chris Zollinger ET AL 18812 N. 19 <sup>th</sup> Dr. Phoenix, AZ. 85027	2008

---

**VERIFIED**  
OCT 12 2007 *FB*

RECEIVED  
B.L.M. AZ STATE OFFICE  
2007 AUG 20 A 10:12  
PHOENIX, ARIZONA



ARIZONA (CON'T)

---

49)	Abracadabra 19	350140	Mary Briggs ET AL 2139 W. Elm Phoenix, AZ. 85015	2008
50)	Abracadabra 20	350141	Chris Zollinger ET AL 18812 N. 19 <sup>th</sup> Dr. Phoenix, AZ. 85027	2008
51)	Abracadabra 21	350142	Ron Irvine ET AL 7108 W. Mulberry Phoenix, AZ. 85033	2008
52)	Bonanza 1	350330	Ron Irvine ET AL 7108 W. Irvine Phoenix, AZ. 85033	2008
53)	Calamity 1	350143	Jeanne B. Spinella ET AL 1747 E. Northern Ave. #150 Phoenix, AZ. 85020	2008
54)	Calamity 2	350144	Terry Huff ET AL 15860 N. 61 <sup>st</sup> St. Scottsdale, AZ. 85254	2008
55)	Calamity 3	350285	Ron Irvine ET AL	2008
56)	Calamity 4	350286	7108 W. Irvine	
57)	Calamity 5	350309	Phoenix, AZ. 85033	
58)	Calamity 8	350310	Bruce Austin ET AL	2008
59)	Calamity 9	350311	1714 W. Stottler Dr. Chandler, AZ. 85224	
60)	Gold Spur #1	318388	Richard & Cora Moore 1613 E. Portola Ave. Santa Ana, CA 92701	2008

---

**VERIFIED**

OCT 12 2007

*DR*

PHOENIX, ARIZONA  
2007 AUG 20 A 10: 12  
RECEIVED  
B.L.M. AZ STATE OFFICE

-5-  
ARIZONA (CON'T)

61) Maybe, Maybe Not	353613	Richard E Conway ET AL 3330 E. 1 <sup>st</sup> St. Tucson, AZ. 85711	2008
62) Wet Rock	353614	Kathy Homan ET AL 9492 E. Caldwell DR. Tucson, AZ. 85747	2008
63) Forlorn	341231	Gary L. Ward Et AL P.O. BOX 86 Pine, AZ. 85344	2008
64) DumbLuck	333347	Woody Wampler Et Al 956 Greenbriar Cr. Mesa, AZ. 85201	2008
65) Bull Tales	353929	Bud Riley 8228 E. Cypress ST. Scottsdale, AZ. 85257	2008
66) Mighty Find	297243	C.W. (Skip) Merle	2008
67) Square Bear	297244		
68) Little Richer	297245		
69) Venture II	337791		

**VERIFIED**  
OCT 12 2007 *PB*

RECEIVED  
B.L.M. AZ STATE OFFICE  
2001 AUG 20 A 10: 12  
RECEI  
B.L.M. AZ ST  
2001 AUG 20  
PHOENIX, ARIZONA  
PHOENIX, 1



ARIZONA (CON'T)

70) Golden Gobbler	355490	Bud Riley 8228 E. Cypress ST. Scottsdale, AZ. 85257	2008
71) Pickem up Again	348177	Ernest L. Leschner ET AL	2008
72) Pickem up 1	304305	48820 NUS HWY 60	2008
73) Pickem up 2	304306	Morristown, AZ 85342	2008
74) Pickem up 3	304307		2008
75) Polaris	342811	Paul Neff ET AL HC 70 Box 5471 Sahuarita, AZ. 85629	2008
76) Hercules	342810	Paul Neff ET AL HC 70 Box 5471 Sahuarita, AZ. 85629	2008
77) Flat Foot	364805	Dwayne Farmer ET AL 5915 Colorada River RD. Blythe, CA. 92225	2008

**VERIFIED**  
OCT 12 2007 *RB*

RECEIVED  
B.L.M. AZ STATE OFFICE  
2007 AUG 20 A 10: 12  
PHOENIX, ARIZONA

United States Department of the Interior

Bureau of Land Management  
 BUSINESS & SUPPORT SVCS DIV  
 ONE N CENTRAL AVE SUITE 800  
 PHOENIX, AZ 85004 -4427  
 Phone: (602) 417-9200

Receipt

No:

1548786

<b>Transaction #:</b> 1600220	
<b>Date of Transaction:</b> 08/21/2007	
<b>CUSTOMER:</b>	KEN GOLD PROSPECTORS ASSOC OF AMERICA 43445 BUSINES PARK DR #113 PO BOX 891509 TEMECULA, CA 92589

**"VERIFIED AND IDENTIFIED LEAD FILE NUMBERS"**  
 OCT 12 2007  
 PB

LINE #	QTY	DESCRIPTION	REMARKS	UNIT PRICE	TOTAL
1	1.00	LOCATABLE MINERALS / MINING CLAIMS-NOT NEW-UNADJUD, ONE AUTH NO. ONLY / MINING CLAIM MONEY RECEIVED (455) CASES: AMC35987/\$9625.00	MAINT 2008 (77)	- n/a -	9625.00
<b>TOTAL:</b>					<b>\$9,625.00</b>

PAYMENT INFORMATION					
1	AMOUNT:	\$9,625.00	POSTMARKED:	8/15/07 0:00	
	TYPE:	CHECK	RECEIVED:	08/20/2007	
	CHECK NO:	32316			
	NAME:	GOLD PROSPECTORS ASSOCIATION OF AMERICA 43445 BUSINES PARK DR #113 PO BOX 891509 TEMECULA CA 92589			

REMARKS

This receipt was generated by the automated BLM Collections and Billing System and is a paper representation of a portion of the official electronic record contained therein.

348413

35987

100714

325932

324198

344407

352316

302602

190993

338375

344626

327542

329246

330272

331449

333855

332360

335768

333387

335192

343903

337776

338212

316240

350128

350282

350330

350285

350309

318385

353613

341231

333347

353929

297242

337796

355496

348177

304305

342810

364805

ARIZONA

<u>CLAIM NAME</u>	<u>AMC#</u>	<u>CLAIM OWNER</u>	<u>ASSESSMENT YR PD FOR</u>
1) Yahoo #2	35987	William Cimino	2007
2) Yahoo #4	100714	P.O. Box 416 Morristown, AZ 85342	2007
3) Golden Dreams #A	325932	John Simpson, ET AL	2007
4) #1 King Mining	324198	18230 N. 32 Lane Phoenix, AZ 85023	2007
5) Wandering Star	344407	Scott Homan ET AL 9492 E. Caldwell Drive Tucson, Az. 85747	2007
6) PC 2	352316		
7) Big Four #1	302602	Tom Tierney	2007
8) Big Four #2	302603	P.O. Box 1415	2007
9) Big Four #3	302604	Sierra Vista, AZ 85636	2007
10) Lost Dutchman	190993	Lost Dutchman Mining Assn. 43445 Business Park Drive #113 Temecula, CA 92590	2007
11) Az Au #1	338375	Gold Prospectors Assn of Amer.	2007
12) Az Au #2	338376	P.O. Box 891509 Temecula, CA 92589-1509	2007
13) Lucky 13	344626	Bob Wilke, ET AL 8711 W Sierra Vista Drive Glendale, AZ 85305	2007

RECEIVED  
AZ STATE OFFICE  
2006 AUG 29 A 10:15  
TUCSON, ARIZONA

RE 9/13/06

ENTERED BY [unclear]



ARIZONA (con't)

<u>CLAIM NAME</u>	<u>AMC#</u>	<u>CLAIM OWNER</u>	<u>ASSESSMENT YR PD FOR</u>
14) Bahde #10	327542 ✓	Clarence Bahde, ET AL	2007
15) Bahde #11	329246 ✓	306 Lakeview	2007
16) Bahde #12	329247 ✓	Boulder City, NV 89005	2007
17) Bahde #13	329248 ✓		2007
18) Bahde #14	329249 ✓		2007
19) Bahde #17	330272		2007
20) Bahde #18	330273		2007
<hr/>			
21) Friendship	331449 ✓	John Reddoch, ET AL	2007
22) Lucky Strike	333855 ✓	3237 E Holliday Street	2007
23) R Double J	332360 ✓	Tucson, AZ 85706	2007
24) Fantastic	335768 ✓		2007
25) Golden Tattoo	333387 ✓		2007
<hr/>			
26) Firehouse	335192 ✓	James D. Riddenhour, Sr	2007
27) Soldier Boy	343903 ✓	3914 N. Hawes	2007
28) Double JJ	343904 ✓	Mesa, AZ 85207	2007
<hr/>			
29) Gorbert Association	337776 ✓	Gordon Howcroft, ET AL 19542 Apache Road Bend, OR 97702	2007
<hr/>			
30) Think It Has	338212 ✓	Gilbert Binns, ET AL Box 9000-1578 Quartzsite, AZ 85346	2007
<hr/>			
31) Sugar Rock 1	316240 ✓	William E. Mayer P.O. Box 202 Ehrenberg, AZ. 85334-0202	2007

RECEIVED  
BLM. ARIZONA  
STATE OFFICE  
2006 AUG 29 A 10:15  
PHOENIX, ARIZONA



ARIZONA (CON'T)

---

32)	Abracadabra-1-4	348413	Kent Reed ET AL	2007
33)		348414	3426 W. Glen Rosa	
34)		348415	Phoenix, AZ. 85023	
35)		348416		
36)	Abracadabra 5-6	350128	Alaric M Woodward ET AL	2007
37)		350129	2644 W. San Miguel Phoenix, AZ. 85017	
38)	Abracadabra 7	350130	John Albanese ET AL 3856 W. Country Gables Dr. Phoenix, AZ. 85027	2007
39)	Abracadabra 9	350282	George James ET AL 8569 E. Modlock Dr. Glendale, AZ. 85305	2007
40)	Abracadabra 10	350131	Mary Briggs ET AL 2139 W. Elm Phoenix, Az. 85015	2007
41)	Abracadabra 11	350132	George James ET AL 8569 E. Modlock Dr. Glendale, AZ. 85305	2007
42)	Abracadabra 12	350133	Mary Briggs ET AL 2139 W. Elm Phoenix, AZ. 85015	2007
43)	Abracadabra 13	350134	John Abanese ET AL	2007
44)		14 350135	3856 W. Country Gables	
45)		15 350136	Phoenix, AZ. 85023	
46)	Abracadabra 16	350137	Mary Briggs ET AL	2007
47)		17 350138	2139 W Elm Phoenix, AZ. 85015	
48)	Abracadabra 18	350139	Chris Zollinger ET AL 18812 N. 19 <sup>th</sup> Dr. Phoenix, AZ. 85027	2007

---

PHOENIX, ARIZONA  
2006 AUG 29 A 10:15  
RECEIVED  
M. J. STEINER OFFICE

ARIZONA (CON'T)

---

49)	Abracadabra	19	350140	Mary Briggs ET AL 2139 W. Elm Phoenix, AZ. 85015	2007
50)	Abracadabra	20	350141	Chris Zollinger ET AL 18812 N. 19 <sup>th</sup> Dr. Phoenix, AZ. 85027	2007
51)	Abracadabra	21	350142	Ron Irvine ET AL 7108 W. Mulberry Phoenix, AZ. 85033	2007
52)	Bonanza	1	350330	Ron Irvine ET AL 7108 W. Irvine Phoenix, AZ. 85033	2007
53)	Calamity	1	350143	Jeanne B. Spinella ET AL 1747 E. Northern Ave. #150 Phoenix, AZ. 85020	2007
54)	Calamity	2	350144	Terry Huff ET AL 15860 N. 61 <sup>st</sup> St. Scottsdale, AZ. 85254	2007
55)	Calamity	3	350285	Ron Irvine ET AL	2007
56)	Calamity	4	350286	7108 W. Irvine	
57)	Calamity	5	350309	Phoenix, AZ. 85033	
58)	Calamity	8	350310	Bruce Austin ET AL	2007
59)	Calamity	9	350311	1714 W. Stottler Dr. Chandler, AZ. 85224	
60)	Gold Spur #1		318388	Richard & Cora Moore 1613 E. Portola Ave. Santa Ana, CA 92701	

---

PHOENIX, ARIZONA  
2007 AUG 29 A 10:16  
RECEIVED  
CLERK OF SUPERIOR COURT  
CLERK OF SUPERIOR COURT

ARIZONA (CON'T)

61) Maybe, Maybe Not	353613	Richard E Conway ET AL 3330 E. 1 <sup>st</sup> St. Tucson, AZ. 85711	2007
62) Wet Rock	353614	Kathy Homan ET AL 9492 E. Caldwell DR. Tucson, AZ. 85747	2007
63) Forlorn	341231	Gary L. Ward Et AL P.O. BOX 86 Pine, AZ. 85344	2007
64) DumbLuck	333347	Woody Wampler Et Al 956 Greenbriar Cr. Mesa, AZ. 85201	2007
65) Bull Tales	353929	Bud Riley 8228 E. Cypress ST. Scottsdale, AZ. 85257	2007
66) Mighty Find	297243	C.W. (Skip) Merle	2007
67) Square Bear	297244		
68) Little Richer	297245		
69) Venture II	337791		

PHOENIX ARIZONA

2007 AUG 29 A 10:19

RECEIVED  
P.L.M. AZ STATE OFFICE



ARIZONA (CON'T)

70) Golden Gobbler	355490 ✓	Bud Riley 8228 E. Cypress ST. Scottsdale, AZ. 85257	2007
71) Pickem up Again	348177 ✓	Ernest L. Leschner ET AL	2007
72) Pickem up 1	304305 ✓	48820 NUS HWY 60	2007
73) Pickem up 2	304306 ✓	Morristown, AZ 85342	2007
74) Pickem up 3	304307 ✓		2007
75) Polaris	342811 ✓	Paul Neff ET AL HC 70 Box 5471 Sahuarita, AZ. 85629	2007
76) Hercules	342810 ✓	Paul Neff ET AL HC 70 Box 5471 Sahuarita, AZ. 85629	2007
77) Flat Foot	364805 ✓	Dwayne Farmer ET AL 5915 Colorada River RD. Blythe, CA. 92225	2007

RECEIVED  
B.L.M. AZ STATE OFFICE  
2006 AUG 29 A 10: 19  
PHOENIX, ARIZONA

**United States Department of the Interior**  
**Bureau of Land Management**  
 BUSINESS & SUPPORT SVCS DIV  
 ONE N CENTRAL AVE  
 PHOENIX, AZ 85004 -2203  
 Phone: (602) 417-9200

Receipt

No: 1347595

<b>Transaction #:</b> 1392879	
<b>Date of Transaction:</b> 08/30/2006	
<b>CUSTOMER:</b>	GOLD PROSPECTORS ASSOCIATION P.O. BOX 891509 TEMECULA, CA 92589-9977

LINE #	QTY	DESCRIPTION	REMARKS	UNIT PRICE	TOTAL
1	1.00	LOCATABLE MINERALS / MINING CLAIMS-NOT NEW-UNADJUD, ONE AUTH NO. ONLY / MINING CLAIM MONEY RECEIVED (455) CASES: AMC35987/\$9600.00	MAINT 2007 <del>(77)</del> 76	- n/a -	9600.00
<b>TOTAL:</b>					<b>\$9,600.00</b>

PAYMENT INFORMATION			
1	AMOUNT:	\$9,600.00	POSTMARKED: N/A
	TYPE:	CHECK	RECEIVED: 08/30/2006
	CHECK NO:	30954	
	NAME:	GOLD PROSPECTORS ASSOCIATION OF AMERICA 43445 BUSINESS PARK DR #113 TEMECULA CA 92589 9977	

REMARKS

This receipt was generated by the automated BLM Collections and Billing System and is a paper representation of a portion of the official electronic record contained therein.

151-693-4749  
ext 119

875  
875  
23

Payment \$25 short. Claimant notified.  
Decided to not pay on Amc 330272.

Refund \$100 overpayment for 76 claims  
AB



**Authorized Date** 10/17/2006

**Instructions to Accounts** AZ BLM REFUND \$100 TO GOLD PROSPECTORS ASSOCIATION;  
2007 MAINTENANCE FEES \$25 SHORT FOR 77 CLAIMS, THEREFORE  
1 CLAIM NOT PAID AND \$100 LEFT OVER TO REFUND. RECEIPT  
31347595 AB

**Login ID** 2393

**Entry Date** 10/17/2006

**Total Amount** \$100.00

Amc 397242  
337791  
355490  
348177  
304305  
342810  
355921  
355973  
327444  
357191  
357099  
356116

Amc 316240  
348413  
350128  
350282  
350330  
350285  
350309  
318385  
353663  
341231  
333347  
353929

Amc 329246  
330272  
331449  
333855  
332360  
335768  
333387  
335192  
343903  
337776  
338212

Amc 35987  
100714  
325932  
324198  
344407  
352316  
302602  
190993  
338375  
344626  
327542

Enclosed please find our check # 29496, in the

Amount of \$ 2,400<sup>00</sup>, for the additional \$25.00 per

Claim in 2006 Rental Fees already received in your office

From us for the Mining Claims listed on the following

Page. When recorded, please send documents to the

Above address, ATTN: Ken, Claims Department.

Thank You.



ARIZONA  
STATE OFFICE  
PHOENIX, ARIZONA

2005 AUG 29 P 1:49

RECEIVED  
BUREAU OF  
LAND MANAGEMENT

ENTERED INTO COMPUTER  
9/12/05 ab

ARIZONA

<u>CLAIM NAME</u>	<u>AMC#</u>	<u>CLAIM OWNER</u>	<u>ASSESSMENT YR PD FOR</u>
1) Yahoo #2	35987	William Cimino	2006
2) Yahoo #4	100714	P.O. Box 416 Morristown, AZ 85342	2006
3) Golden Dreams #A	325932	John Simpson, ET AL	2006
4) #1 King Mining	324198	18230 N. 32 Lane Phoenix, AZ 85023	2006
5) Wandering Star	344407	Scott Homan ET AL 9492 E. Caldwell Drive Tucson, Az. 85747	2006
6) PC 2	352316		
7) Big Four #1	302602	Tom Tierney	2006
8) Big Four #2	302603	P.O. Box 1415	2006
9) Big Four #3	302604	Sierra Vista, AZ 85636	2006
10) Lost Dutchman	190993	Lost Dutchman Mining Assn. 43445 Business Park Drive #113 Temecula, CA 92590	2006
11) Az Au #1	338375	Gold Prospectors Assn of Amer.	2006
12) Az Au #2	338376	P.O. Box 891509 Temecula, CA 92589-1509	2006
13) Lucky 13	344626	Bob Wilke, ET AL 8711 W Sierra Vista Drive Glendale, AZ 85305	2006

RECEIVED  
BUREAU OF  
LAND MANAGEMENT  
ARIZONA  
STATE OFFICE  
PHOENIX, ARIZONA  
2005 AUG 29 P 1:49

ARIZONA (con't)

<u>CLAIM NAME</u>	<u>AMC#</u>	<u>CLAIM OWNER</u>	<u>ASSESSMENT YR PD FOR</u>
14) Bahde #10	327542	Clarence Bahde, ET AL	2006
15) Bahde #11	329246	306 Lakeview	2006
16) Bahde #12	329247	Boulder City, NV 89005	2006
17) Bahde #13	329248		2006
18) Bahde #14	329249		2006
19) Bahde #17	330272		2006
20) Bahde #18	330273		2006
21) Friendship	331449	John Reddoch, ET AL	2006
22) Lucky Strike	333855	3237 E Holliday Street	2006
23) R Double J	332360	Tucson, AZ 85706	2006
24) Fantastic	335768		2006
25) Golden Tattoo	333387		2006
26) Firehouse	335192	James D. Riddenhour, Sr	2006
27) Soldier Boy	343903	3914 N. Hawes	2006
28) Double JJ	343904	Mesa, AZ 85207	2006
29) Gorbart Association	337776	Gordon Howcroft, ET AL 19542 Apache Road Bend, OR 97702	2006
30) Think It Has	338212	Gilbert Binns, ET AL Box 9000-1578 Quartzsite, AZ 85346	2006
31) Sugar Rock 1	316240	William E. Mayer P.O. Box 202 Ehrenberg, AZ. 85334-0202	2006

RECEIVED  
BUREAU OF  
LAND MANAGEMENT  
2005 AUG 29 P 1:49  
ARIZONA  
STATE OFFICE  
PHOENIX, ARIZONA

ARIZONA (CON'T)

32)	Abracadabra-1-4	348413	Kent Reed ET AL	2006
33)		348414	3426 W. Glen Rosa	
34)		348415	Phoenix, AZ. 85023	
35)		348416		
36)	Abracadabra 5-6	350128	Alaric M Woodward ET AL	2006
37)		350129	2644 W. San Miguel Phoenix, AZ. 85017	
38)	Abracadabra 7	350130	John Albanese ET AL 3856 W. Country Gables Dr. Phoenix, AZ. 85027	2006
39)	Abracadabra 9	350282	George James ET AL 8569 E. Modlock Dr. Glendale, AZ. 85305	2006
40)	Abracadabra 10	350131	Mary Briggs ET AL 2139 W. Elm Phoenix, Az. 85015	2006
41)	Abracadabra 11	350132	George James ET AL 8569 E. Modlock Dr. Glendale, AZ. 85305	2006
42)	Abracadabra 12	350133	Mary Briggs ET AL 2139 W. Elm Phoenix, AZ. 85015	2006
43)	Abracadabra 13	350134	John Abanese ET AL	2006
44)		350135	3856 W. Country Gables	
45)		350136	Phoenix, AZ. 85023	
46)	Abracadabra 16	350137	Mary Briggs ET AL	2006
47)		350138	2139 W Elm Phoenix, AZ. 85015	
48)	Abracadabra 18	350139	Chris Zollinger ET AL 18812 N. 19 <sup>th</sup> Dr. Phoenix, AZ. 85027	2006

ARIZONA  
STATE OFFICE  
PHOENIX, ARIZONA

2005 AUG 29 PM 1:49

RECEIVED  
BUREAU OF  
LAND MANAGEMENT



ARIZONA (CON'T)

---

49) Abracadabra	19	350140	Mary Briggs ET AL 2139 W. Elm Phoenix, AZ. 85015	2006
50) Abracadabra	20	350141	Chris Zollinger ET AL 18812 N. 19 <sup>th</sup> Dr. Phoenix, AZ. 85027	2006
51) Abracadabra	21	350142	Ron Irvine ET AL 7108 W. Mulberry Phoenix, AZ. 85033	2006
52) Bonanza	1	350330	Ron Irvine ET AL 7108 W. Irvine Phoenix, AZ. 85033	2006
53) Calamity	1	350143	Jeanne B. Spinella ET AL 1747 E. Northern Ave. #150 Phoenix, AZ. 85020	2006
54) Calamity	2	350144	Terry Huff ET AL 15860 N. 61 <sup>st</sup> St. Scottsdale, AZ. 85254	2006
55) Calamity	3	350285	Ron Irvine ET AL	2006
56) Calamity	4	350286	7108 W. Irvine	
57) Calamity	5	350309	Phoenix, AZ. 85033	
58) Calamity	8	350310	Bruce Austin ET AL	2006
59) Calamity	9	350311	1714 W. Stottler Dr. Chandler, AZ. 85224	2006
60) Gold Spur #1		318388	Richard & Cora Moore 1613 E. Portola Ave. Santa Ana, CA 92701	2006

---

ARIZONA  
STATE OFFICE  
PHOENIX, ARIZONA

2005 AUG 29 P 1:50

RECEIVED  
BUREAU OF  
LAND MANAGEMENT

ARIZONA (CON'T)

61) Maybe, Maybe Not 353613 Richard E Conway ET AL 2006  
3330 E. 1<sup>st</sup> St.  
Tucson, AZ. 85711

---

62) Wet Rock 353614 Kathy Homan ET AL 2006  
9492 E. Caldwell DR.  
Tucson, AZ. 85747

---

63) Forlorn 341231 Gary L. Ward Et AL 2006  
P.O. BOX 86  
Pine, AZ. 85344

---

64) DumbLuck 333347 Woody Wampler Et Al 2006  
956 Greenbriar Cr.  
Mesa, AZ. 85201

---

65) Bull Tales 353929 Bud Riley 2006  
8228 E. Cypress ST.  
Scottsdale, AZ. 85257

---

66) Mighty Find 297243 C.W. (Skip) Merle 2006  
67) Square Bear 297244  
68) Little Richer 297245  
69) Venture II 337791

---

RECEIVED  
BUREAU OF  
LAND MANAGEMENT  
2005 AUG 29 P 1:50  
ARIZONA  
STATE OFFICE  
PHOENIX, ARIZONA

ARIZONA (CON'T)

70) Golden Gobbler	355490	Bud Riley 8228 E. Cypress ST. Scottsdale, AZ. 85257	2006
71) Pickem up Again	348177	Ernest L. Leschner ET AL	2006
72) Pickem up 1	304305	48820 NUS HWY 60	2006
73) Pickem up 2	304306	Morristown, AZ 85342	2006
74) Pickem up 3	304307		2006
75) Polaris	342811	Paul Neff ET AL HC 70 Box 5471 Sahuarita, AZ. 85629	2006
76) Hercules	342810	Paul Neff ET AL HC 70 Box 5471 Sahuarita, AZ. 85629	2006
77) Y NOT #1	355921	Thomas R. Hunter ET AL P.O. Box 366 Congress, AZ. 85332	2006
78) Y NOT #2	355922	Thomas R. Hunter ET AL P.O. Box 366 Congress, AZ. 85332	2006
79) Y NOT #3	355923	Thomas R. Hunter ET AL P.O. Box 366 Congress, AZ. 85332	2006

RECEIVED  
BUREAU OF  
LAND MANAGEMENT  
2005 AUG 29 P 1:50  
ARIZONA  
STATE OFFICE  
PHOENIX, ARIZONA



ARIZONA (CON'T)

88) Gold Dreamer #5	357108	Thomas R. Hunter ET AL P.O. Box 366 Congress, AZ. 85332	2006
89) Gold Dreamer #6	357109	Thomas R. Hunter ET AL P.O. Box 366 Congress, AZ. 85332	2006
90) Gold Dreamer #7	357110	Thomas R. Hunter ET AL P.O. Box 366 Congress, AZ. 85332	2006
91) Lucky Day #1	357099	Thomas R. Hunter ET AL P.O. Box 366 Congress, AZ. 85332	2006
92) Lucky Day #2	357100	Thomas R. Hunter ET AL P.O. Box 366 Congress, AZ. 85332	2006
93) Lucky Day #3	357101	Thomas R. Hunter ET AL P.O. Box 366 Congress, AZ. 85332	2006
94) JOJOBO	356116	Thomas R. Hunter ET AL P.O. Box 366 Congress, AZ. 85332	2006
95) JEANNIE #1	356138	Thomas R. Hunter ET AL P.O. Box 366 Congress, AZ. 85332	2006
96) YAQUI DOODLE	357102	Thomas R. Hunter ET AL P.O. Box 366 Congress, AZ. 85332	2006

ARIZONA  
STATE OFFICE  
PHOENIX, ARIZONA

2005 AUG 29 P 1:50

RECEIVED  
BUREAU OF  
LAND MANAGEMENT



**United States Department of the Interior**  
**Bureau of Land Management**  
 BUSINESS & SUPPORT SVCS DIV  
 222 N CENTRAL AVE  
 PHOENIX, AZ 85004 -2203  
 Phone: (602) 417-9200

Receipt

No: 1141408

<b>Transaction #:</b> 1180638	
<b>Date of Transaction:</b> 08/30/2005	
<b>CUSTOMER:</b>	GOLD PROSPECTORS ASSOCIATION OF AMERICA 43445 BUSINESS PARK DRIVE #113 TEMECULA, CA 92590

LINE #	QTY	DESCRIPTION	REMARKS	UNIT PRICE	TOTAL
1	1.00	LOCATABLE MINERALS / MINING CLAIMS- NOT NEW-UNADJUD, ONE AUTH NO. ONLY / MINING CLAIM MONEY RECEIVED (455) CASES: AMC35987/\$2400.00	SUPPL PAYMENT (96)	- n/a -	2400.00
<b>TOTAL:</b>					<b>\$2,400.00</b>

PAYMENT INFORMATION					
1	AMOUNT:	\$2,400.00	POSTMARKED:	08/26/2005	
	TYPE:	CHECK	RECEIVED:	08/29/2005	
	CHECK NO:	29496			
	NAME:	GOLD PROSPECTORS ASSOC OF AMERICA 43445 BUSINESS PARK DRIVE #1 TEMECULA CA 92590			

REMARKS

This receipt was generated by the automated BLM Collections and Billing System and is a paper representation of a portion of the official electronic record contained therein.

**United States Department of the Interior  
Bureau of Land Management**

BUSINESS & SUPPORT SVCS DIV  
222 N CENTRAL AVE  
PHOENIX, AZ 85004 -2203  
Phone: (602) 417-9200

Receipt	
No:	1107924

<b>Transaction #:</b> 1146595
<b>Date of Transaction:</b> 07/11/2005
<b>CUSTOMER:</b> GOLD PROSPECTORS ASSOC OF AMERICA PO BOX 891509 TEMECULA, CA 92589

LINE #	QTY	DESCRIPTION	REMARKS	UNIT PRICE	TOTAL
1	1.00	LOCATABLE MINERALS / MINING CLAIMS-NOT NEW-UNADJUD, ONE AUTH NO. ONLY / MINING CLAIM MONEY RECEIVED (455) <b>CASES:</b> AMC35987/\$9600.00	MAINT 2006 - 96	- n/a -	9600.00
<b>TOTAL:</b>					<b>\$9,600.00</b>

PAYMENT INFORMATION																	
1	<table border="1"> <tr> <td>AMOUNT:</td> <td>\$9,600.00</td> <td>POSTMARKED:</td> <td>N/A</td> </tr> <tr> <td>TYPE:</td> <td>CHECK</td> <td>RECEIVED:</td> <td>07/11/2005</td> </tr> <tr> <td>CHECK NO:</td> <td>29315</td> <td></td> <td></td> </tr> <tr> <td>NAME:</td> <td colspan="3">GOLD PROSPECTORS ASSOC OF AMERICA PO BOX 891509 TEMECULA CA 92589</td> </tr> </table>	AMOUNT:	\$9,600.00	POSTMARKED:	N/A	TYPE:	CHECK	RECEIVED:	07/11/2005	CHECK NO:	29315			NAME:	GOLD PROSPECTORS ASSOC OF AMERICA PO BOX 891509 TEMECULA CA 92589		
AMOUNT:	\$9,600.00	POSTMARKED:	N/A														
TYPE:	CHECK	RECEIVED:	07/11/2005														
CHECK NO:	29315																
NAME:	GOLD PROSPECTORS ASSOC OF AMERICA PO BOX 891509 TEMECULA CA 92589																

REMARKS

This receipt was generated by the automated BLM Collections and Billing System and is a paper representation of a portion of the official electronic record contained therein.

*Amc 35987*

**ENTERED INTO COMPUTER**

*8/8/05 AB*

Enclosed please find our check # 29315, in the amount of \$ 9600<sup>00</sup>, for the 2006 Rental Fees for the Mining Claims listed on the following page(s). when recorded, please send documents to the above address, ATTN: Ken, Claims Department.

Thank You.

RECEIVED  
B.L.M. AZ STATE OFFICE  
2005 JUL 11 P 2:21  
PHOENIX, AZ

ARIZONA

RECEIVED  
B.L.M. AZ STATE OFFICE

ASSESSMENT P 2: 21  
YR PD FOR

CLAIM NAME	AMC#	CLAIM OWNER	YR PD FOR
1) Yahoo #2	35987	William Cimino	PHOENIX, AZ 2006
2) Yahoo #4	100714	P.O. Box 416 Morristown, AZ 85342	2006
3) Golden Dreams #A	325932	John Simpson, ET AL	2006
4) #1 King Mining	324198	18230 N. 32 Lane Phoenix, AZ 85023	2006
5) Wandering Star	344407	Scott Homan ET AL 9492 E. Caldwell Drive Tucson, Az. 85747	2006
6) PC 2	352316		
7) Big Four #1	302602	Tom Tierney	2006
8) Big Four #2	302603	P.O. Box 1415	2006
TOM FILES SMALL MINER ON ALL FOUR CLAIMS			
9) Big Four #3	302604	Sierra Vista, AZ 85636	2006
10) Lost Dutchman	190993	Lost Dutchman Mining Assn. 43445 Business Park Drive #113 Temecula, CA 92590	2006
11) Az Au #1	338375	Gold Prospectors Assn of Amer.	2006
12) Az Au #2	338376	P.O. Box 891509 Temecula, CA 92589-1509	2006
13) Lucky 13	344626	Bob Wilke, ET AL 8711 W Sierra Vista Drive Glendale, AZ 85305	2006

RECEIVED  
B.L.M. AZ STATE OFFICE

- 2 -

2005 JUL 11 P 2: 21

ARIZONA (con't)

PHOENIX, AZ

<u>CLAIM NAME</u>	<u>AMC#</u>	<u>CLAIM OWNER</u>	<u>ASSESSMENT YR PD FOR</u>
14) Bahde #10	327542	Clarence Bahde, ET AL	2006
15) Bahde #11	329246	306 Lakeview	2006
16) Bahde #12	329247	Boulder City, NV 89005	2006
17) Bahde #13	329248		2006
18) Bahde #14	329249		2006
19) Bahde #17	330272		2006
20) Bahde #18	330273		2006
21) Friendship	331449	John Reddoch, ET AL	2006
22) Lucky Strike	333855	3237 E Holliday Street	2006
23) R Double J	332360	Tucson, AZ 85706	2006
24) Fantastic	335768		2006
25) Golden Tattoo	333387		2006
26) Firehouse	335192	James D. Riddenhour, Sr	2006
27) Soldier Boy	343903	3914 N. Hawes	2006
28) Double JJ	343904	Mesa, AZ 85207	2006
29) Gorbart Association	337776	Gordon Howcroft, ET AL 19542 Apache Road Bend, OR 97702	2006
30) Think It Has	338212	Gilbert Binns, ET AL Box 9000-1578 Quartzsite, AZ 85346	2006
31) Sugar Rock 1	316240	William E. Mayer P.O. Box 202 Ehrenberg, AZ. 85334-0202	2006



ARIZONA (CON'T)

2005 JUL 11 P 2:21

---

32)	Abracadabra-1-4	PHOENIX, AZ 348413	Kent Reed ET AL	2006
33)		348414	3426 W. Glen Rosa	
34)		348415	Phoenix, AZ. 85023	
35)		348416		
<hr/>				
36)	Abracadabra 5-6	350128	Alaric M Woodward ET AL	2006
37)		350129	2644 W. San Miguel Phoenix, AZ. 85017	
<hr/>				
38)	Abracadabra 7	350130	John Albanese ET AL	2006
			3856 W. Country Gables Dr. Phoenix, AZ. 85027	
<hr/>				
39)	Abracadabra 9	350282	George James ET AL	2006
			8569 E. Modlock Dr. Glendale, AZ. 85305	
<hr/>				
40)	Abracadabra 10	350131	Mary Briggs ET AL	2006
			2139 W. Elm Phoenix, Az. 85015	
<hr/>				
41)	Abracadabra 11	350132	George James ET AL	2006
			8569 E. Modlock Dr. Glendale, AZ. 85305	
<hr/>				
42)	Abracadabra 12	350133	Mary Briggs ET AL	2006
			2139 W. Elm Phoenix, AZ. 85015	
<hr/>				
43)	Abracadabra 13	350134	John Abanese ET AL	2006
44)		14 350135	3856 W. Country Gables	
45)		15 350136	Phoenix, AZ. 85023	
<hr/>				
46)	Abracadabra 16	350137	Mary Briggs ET AL	2006
47)		17 350138	2139 W Elm Phoenix, AZ. 85015	
<hr/>				
48)	Abracadabra 18	350139	Chris Zollinger ET AL	2006
			18812 N. 19 <sup>th</sup> Dr. Phoenix, AZ. 85027	

---

2005 JUL 11 P 2: 21

ARIZONA (CON'T)

---

PHOENIX, AZ

49)	Abracadabra 19	350140	Mary Briggs ET AL 2139 W. Elm Phoenix, AZ. 85015	2006
50)	Abracadabra 20	350141	Chris Zollinger ET AL 18812 N. 19 <sup>th</sup> Dr. Phoenix, AZ. 85027	2006
51)	Abracadabra 21	350142	Ron Irvine ET AL 7108 W. Mulberry Phoenix, AZ. 85033	2006
52)	Bonanza 1	350330	Ron Irvine ET AL 7108 W. Irvine Phoenix, AZ. 85033	2006
53)	Calamity 1	350143	Jeanne B. Spinella ET AL 1747 E. Northern Ave. #150 Phoenix, AZ. 85020	2006
54)	Calamity 2	350144	Terry Huff ET AL 15860 N. 61 <sup>st</sup> St. Scottsdale, AZ. 85254	2006
55)	Calamity 3	350285	Ron Irvine ET AL	2006
56)	Calamity 4	350286	7108 W. Irvine	
57)	Calamity 5	350309	Phoenix, AZ. 85033	
58)	Calamity 8	350310	Bruce Austin ET AL	2006
59)	Calamity 9	350311	1714 W. Stottler Dr. Chandler, AZ. 85224	
60)	Gold Spur #1	318388	Richard & Cora Moore 1613 E. Portola Ave. Santa Ana, CA 92701	2006

---

RECEIVED  
B.L.M. AZ STATE OFFICE

2005 JUL 11 P 2: 21

-5-

ARIZONA (CON'T)

PHOENIX, AZ

61) Maybe, Maybe Not	353613	Richard E Conway ET AL 3330 E. 1 <sup>st</sup> St. Tucson, AZ. 85711	2006
62) Wet Rock	353614	Kathy Homan ET AL 9492 E. Caldwell DR. Tucson, AZ. 85747	2006
63) Forlorn	341231	Gary L. Ward Et AL P.O. BOX 86 Pine, AZ. 85344	2006
64) DumbLuck	333347	Woody Wampler Et Al 956 Greenbriar Cr. Mesa, AZ. 85201	2006
65) Bull Tales	353929	Bud Riley 8228 E. Cypress ST. Scottsdale, AZ. 85257	2006
66) Mighty Find	297243	C.W. (Skip) Merle	2006
67) Square Bear	297244		
68) Little Richer	297245		
69) Venture II	337791		

RECEIVED  
B.L.M. AZ STATE OFFICE

-6-

ARIZONA (CON'T)

2005 JUL 11 P 2: 21

PHOENIX, AZ

70) Golden Gobbler      355490      Bud Riley      2006  
8228 E. Cypress ST.  
Scottsdale, AZ. 85257

---

71) Pickem up Again      348177      Ernest L. Leschner ET AL      2006  
72) Pickem up 1      304305      48820 NUS HWY 60      2006  
73) Pickem up 2      304306      Morristoryn, AZ 85342      2006  
74) Pickem up 3      304307           2006

---

75) Polaris      342811      Paul Neff ET AL      2006  
HC 70 Box 5471  
Sahuarita, AZ. 85629

---

76) Hercules      342810      Paul Neff ET AL      2006  
HC 70 Box 5471  
Sahuarita, AZ. 85629

---

77) Y NOT #1      355921      Thomas R. Hunter ET AL      2006  
P.O. Box 366  
Congress, AZ. 85332

---

78) Y NOT #2      355922      Thomas R. Hunter ET AL      2006  
P.O. Box 366  
Congress, AZ. 85332

---

79) Y NOT #3      355923      Thomas R. Hunter ET AL      2006  
P.O. Box 366  
Congress, AZ. 85332

---

RECEIVED  
B.L.M. AZ STATE OFFICE

-7-

2005 JUL 11 P 2: 2 ARIZONA (CON'T)

PHOENIX, AZ

80) Y NOT #4	355973	Thomas R. Hunter ET AL P.O. Box 366 Congress, AZ. 85332	2006
81) Beau Star	327444	H. F. Herbert 12865 N 89 <sup>th</sup> PL. Scottsdale, AZ. 85260	2006
82) Wild Bunch	357191	Thomas R. Hunter ET AL P.O. Box 366 Congress, AZ. 85332	2006
83) Y NOT #5	357103	Thomas R. Hunter ET AL P.O. Box 366 Congress, AZ. 85332	2006
84) Gold Dreamer #1	357104	Thomas R. Hunter ET AL P.O. Box 366 Congress, AZ. 85332	2006
85) Gold Dreamer #2	357105	Thomas R. Hunter ET AL P.O. Box 366 Congress, AZ. 85332	2006
86) Gold Dreamer #3	357106	Thomas R. Hunter ET AL P.O. Box 366 Congress, AZ. 85332	2006
87) Gold Dreamer #4	357107	Thomas R. Hunter ET AL P.O. Box 366 Congress, AZ. 85332	2006



RECEIVED  
B.L.M. AZ STATE OFFICE

2005 JUL 11 P 2: 21

88) Gold Dreamer #5 PHOENIX, AZ	357108	Thomas R. Hunter ET AL P.O. Box 366 Congress, AZ. 85332	2006
89) Gold Dreamer #6	357109	Thomas R. Hunter ET AL P.O. Box 366 Congress, AZ. 85332	2006
90) Gold Dreamer #7	357110	Thomas R. Hunter ET AL P.O. Box 366 Congress, AZ. 85332	2006
91) Lucky Day #1	357099	Thomas R. Hunter ET AL P.O. Box 366 Congress, AZ. 85332	2006
92) Lucky Day #2	357100	Thomas R. Hunter ET AL P.O. Box 366 Congress, AZ. 85332	2006
93) Lucky Day #3	357101	Thomas R. Hunter ET AL P.O. Box 366 Congress, AZ. 85332	2006
94) JOJOBO	356116	Thomas R. Hunter ET AL P.O. Box 366 Congress, AZ. 85332	2006
95) JEANNIE #1	356138	Thomas R. Hunter ET AL P.O. Box 366 Congress, AZ. 85332	2006
96) YAQUI DOODLE	357102	Thomas R. Hunter ET AL P.O. Box 366 Congress, AZ. 85332	2006

AMC 35987, 100714  
325932 324198

344407, 352310



# GOLD PROSPECTORS ASSOCIATION OF AMERICA

P. O. Box 891509 Temecula, CA 92589 (909) 699-4749

302602  
190993  
338375  
344626

327542, 329246, 33027  
331449, 338855, 332861  
335768, 333387, 335191  
343903, 337716, 338211  
316240, 348413, 350128  
355973, 357099

Enclosed please find our check # 27847, in the  
amount of \$ 12000<sup>00</sup>, for the 2005 Rental Fees  
for the Mining Claims listed on the following page(s).  
when recorded, please send documents to the above  
address, ATTN: Ken, Claims Department.

Thank You.

Stamp: STATE OF ARIZONA  
Stamp: CLAIMS DEPARTMENT  
Stamp: 2004 AUG 23 P 1:14

10604TK  
ENTERED INTO COMPUTER

ARIZONA

<u>CLAIM NAME</u>	<u>AMC#</u>	<u>CLAIM OWNER</u>	<u>ASSESSMENT YR PD FOR</u>
1) Yahoo #2	35987	William Cimino	2005
2) Yahoo #4	100714	P.O. Box 416 Morristown, AZ 85342	2005
3) Golden Dreams #A	325932	John Simpson, ET AL	2005
4) #1 King Mining	324198	18230 N. 32 Lane Phoenix, AZ 85023	2005
5) Wandering Star	344407	Scott Homan ET AL 9492 E. Caldwell Drive Tucson, Az. 85747	2005
6) PC 2	352316		
7) Big Four #1	302602	Tom Tierney	2005
8) Big Four #2	302603	P.O. Box 1415	2005
9) Big Four #3	302604	Sierra Vista, AZ 85636	2005
10) Lost Dutchman	190993	Lost Dutchman Mining Assn. 43445 Business Park Drive #113 Temecula, CA 92590	2005
11) Az Au #1	338375	Gold Prospectors Assn of Amer.	2005
12) Az Au #2	338376	P.O. Box 891509 Temecula, CA 92589-1509	2005
13) Lucky 13	344626	Bob Wilke, ET AL 8711 W Sierra Vista Drive Glendale, AZ 85305	2005

ARIZONA  
STATE OFFICE  
PHOENIX, ARIZONA

2004 AUG 23 P 1:14

LAND MANAGEMENT

ARIZONA (con't)

<u>CLAIM NAME</u>	<u>AMC#</u>	<u>CLAIM OWNER</u>	<u>ASSESSMENT YR PD FOR</u>
14) Bahde #10	327542	Clarence Bahde, ET AL	2005
15) Bahde #11	329246	306 Lakeview	2005
16) Bahde #12	329247	Boulder City, NV 89005	2005
17) Bahde #13	329248		2005
18) Bahde #14	329249		2005
19) Bahde #17	330272		2005
20) Bahde #18	330273		2005
21) Friendship	331449	John Reddoch, ET AL	2005
22) Lucky Strike	333855	3237 E Holliday Street	2005
23) R Double J	332360	Tucson, AZ 85706	2005
24) Fantastic	335768		2005
25) Golden Tattoo	333387		2005
26) Firehouse	335192	James D. Riddenhour, Sr	2005
27) Soldier Boy	343903	3914 N. Hawes	2005
28) Double JJ	343904	Mesa, AZ 85207	2005
29) Gorbett Association	337776	Gordon Howcroft, ET AL 19542 Apache Road Bend, OR 97702	2005
30) Think It Has	338212	Gilbert Binns, ET AL Box 9000-1578 Quartzsite, AZ 85346	2005
31) Sugar Rock 1	316240	William E. Mayer P.O. Box 202 Ehrenberg, AZ. 85334-0202	2005

STATE OF ARIZONA  
LAND MANAGEMENT  
2001 AUG 23 P 1:14

ARIZONA (CON'T)

32)	Abracadabra-1-4	348413	Kent Reed ET AL	2005
33)		348414	3426 W. Glen Rosa	
34)		348415	Phoenix, AZ. 85023	
35)		348416		
36)	Abracadabra 5-6	350128	Alaric M Woodward ET AL	2005
37)		350129	2644 W. San Miguel Phoenix, AZ. 85017	
38)	Abracadabra 7	350130	John Albanese ET AL 3856 W. Country Gables Dr. Phoenix, AZ. 85027	2005
39)	Abracadabra 9	350282	George James ET AL 8569 E. Modlock Dr. Glendale, AZ. 85305	2005
40)	Abracadabra 10	350131	Mary Briggs ET AL 2139 W. Elm Phoenix, Az. 85015	2005
41)	Abracadabra 11	350132	George James ET AL 8569 E. Modlock Dr. Glendale, AZ. 85305	2005
42)	Abracadabra 12	350133	Mary Briggs ET AL 2139 W. Elm Phoenix, AZ. 85015	2005
43)	Abracadabra 13	350134	John Abanese ET AL	2005
44)		14 350135	3856 W. Country Gables	
45)		15 350136	Phoenix, AZ. 85023	
46)	Abracadabra 16	350137	Mary Briggs ET AL	2005
47)		17 350138	2139 W Elm Phoenix, AZ. 85015	
48)	Abracadabra 18	350139	Chris Zollinger ET AL 18812 N. 19 <sup>th</sup> Dr. Phoenix, AZ. 85027	2005

STATE OF ARIZONA  
SUPERIOR COURT  
PHOENIX, ARIZONA  
2005 APR 23 P 11  
LAW OFFICE OF  
M. J. GIBSON



ARIZONA (CON'T)

---

49)	Abracadabra 19	350140	Mary Briggs ET AL 2139 W. Elm Phoenix, AZ. 85015	2005
50)	Abracadabra 20	350141	Chris Zollinger ET AL 18812 N. 19 <sup>th</sup> Dr. Phoenix, AZ. 85027	2005
51)	Abracadabra 21	350142	Ron Irvine ET AL 7108 W. Mulberry Phoenix, AZ. 85033	2005
52)	Bonanza 1	350330	Ron Irvine ET AL 7108 W. Irvine Phoenix, AZ. 85033	2005
53)	Calamity 1	350143	Jeanne B. Spinella ET AL 1747 E. Northern Ave. #150 Phoenix, AZ. 85020	2005
54)	Calamity 2	350144	Terry Huff ET AL 15860 N. 61 <sup>st</sup> St. Scottsdale, AZ. 85254	2005
55)	Calamity 3	350285	Ron Irvine ET AL	2005
56)	Calamity 4	350286	7108 W. Irvine	
57)	Calamity 5	350309	Phoenix, AZ. 85033	
58)	Calamity 8	350310	Bruce Austin ET AL	2005
59)	Calamity 9	350311	1714 W. Stottler Dr. Chandler, AZ. 85224	
60)	Gold Spur #1	318388	Richard & Cora Moore 1613 E. Portola Ave. Santa Ana, CA 92701	2005

---

STATE OF ARIZONA  
SUPERIOR COURT  
PHOENIX, ARIZONA

2004 AUG 23 P 1:

LAURENCE A. VIGOR  
COURT REPORTER  
PHOENIX, ARIZONA

ARIZONA (CON'T)

61) Maybe, Maybe Not	353613	Richard E Conway ET AL 3330 E. 1 <sup>st</sup> St. Tucson, AZ. 85711	2005
62) Wet Rock	353614	Kathy Homan ET AL 9492 E. Caldwell DR. Tucson, AZ. 85747	2005
63) Forlorn	341231	Gary L. Ward Et AL P.O. BOX 86 Pine, AZ. 85344	2005
64) DumbLuck	333347	Woody Wampler Et Al 956 Greenbriar Cr. Mesa, AZ. 85201	2005
65) Bull Tales	353929	Bud Riley 8228 E. Cypress ST. Scottsdale, AZ. 85257	2005
66) Mighty Find	297243	C.W. (Skip) Merle	2005
67) Square Bear	297244		
68) Little Richer	297245		
69) Venture II	337791		

STATE OF ARIZONA  
COUNTY OF PIMA

2004 AUG 23 P 1:14

CLERK OF SUPERIOR COURT

ARIZONA (CON'T)

70) Golden Gobbler	355490	Bud Riley 8228 E. Cypress ST. Scottsdale, AZ. 85257	2005
71) Pickem up Again	348177	Ernest L. Leschner ET AL	2005
72) Pickem up 1	304305	48820 NUS HWY 60	2005
73) Pickem up 2	304306	Morristown, AZ 85342	2005
74) Pickem up 3	304307		2005
75) Polaris	342811	Paul Neff ET AL HC 70 Box 5471 Sahuarita, AZ. 85629	2005
76) Hercules	342810	Paul Neff ET AL HC 70 Box 5471 Sahuarita, AZ. 85629	2005
77) Y NOT #1	355921	Thomas R. Hunter ET AL P.O. Box 366 Congress, AZ. 85332	2005
78) Y NOT #2	355922	Thomas R. Hunter ET AL P.O. Box 366 Congress, AZ. 85332	2005
79) Y NOT #3	355923	Thomas R. Hunter ET AL P.O. Box 366 Congress, AZ. 85332	2005

STATE OFFICE  
TULSA, ARIZONA

2008 AUG 23 P 1:14

STATEMENT  
MANAGEMENT

ARIZONA (CON'T)

80) Y NOT #4	355973	Thomas R. Hunter ET AL P.O. Box 366 Congress, AZ. 85332	2005
81) Beau Star	327444	H. F. Herbert 12865 N 89 <sup>th</sup> PL. Scottsdale, AZ. 85260	2005
82) Wild Bunch	357191	Thomas R. Hunter ET AL P.O. Box 366 Congress, AZ. 85332	2005
83) Y NOT #5	<del>355973</del> 357103	Thomas R. Hunter ET AL P.O. Box 366 Congress, AZ. 85332	2005
84) Gold Dreamer #1	357104	Thomas R. Hunter ET AL P.O. Box 366 Congress, AZ. 85332	2005
85) Gold Dreamer #2	357105	Thomas R. Hunter ET AL P.O. Box 366 Congress, AZ. 85332	2005
86) Gold Dreamer #3	357106	Thomas R. Hunter ET AL P.O. Box 366 Congress, AZ. 85332	2005
87) Gold Dreamer #4	357107	Thomas R. Hunter ET AL P.O. Box 366 Congress, AZ. 85332	2005

STATE OF ARIZONA  
PROPERTY AND PLANT  
2004 AUG 23 P 1:14  
LAND ACQUISITION

88) Gold Dreamer #5	357108	Thomas R. Hunter ET AL P.O. Box 366 Congress, AZ. 85332	2005
89) Gold Dreamer #6	357109	Thomas R. Hunter ET AL P.O. Box 366 Congress, AZ. 85332	2005
90) Gold Dreamer #7	357110	Thomas R. Hunter ET AL P.O. Box 366 Congress, AZ. 85332	2005
91) Lucky Day #1	357099	Thomas R. Hunter ET AL P.O. Box 366 Congress, AZ. 85332	2005
92) Lucky Day #2	357100	Thomas R. Hunter ET AL P.O. Box 366 Congress, AZ. 85332	2005
93) Lucky Day #3	357101	Thomas R. Hunter ET AL P.O. Box 366 Congress, AZ. 85332	2005
94) JOJOBO	356116	Thomas R. Hunter ET AL P.O. Box 366 Congress, AZ. 85332	2005
95) JEANNIE #1	356138	Thomas R. Hunter ET AL P.O. Box 366 Congress, AZ. 85332	2005
96) YAQUI DOODLE	357102	Thomas R. Hunter ET AL P.O. Box 366 Congress, AZ. 85332	2005

STATE OF ARIZONA  
 LAND MANAGEMENT  
 2001 AUG 23 P 1:14



**United States Department of the Interior**  
**Bureau of Land Management**  
 BUSINESS & SUPPORT SVCS DIV  
 222 N CENTRAL AVE  
 PHOENIX, AZ 85004 -2203  
 Phone: (602) 417-9200

Receipt

No:

935257

<b>Transaction #:</b> 969578	
<b>Date of Transaction:</b> 08/23/2004	
<b>CUSTOMER:</b>	GOLD PROSPECTORS PO BOX 891509 TEMECULA, CA 92589

LINE #	QTY	DESCRIPTION	REMARKS	UNIT PRICE	TOTAL
1	1.00	LOCATABLE MINERALS / MINING CLAIMS-NOT NEW-UNADJUD, ONE AUTH NO. ONLY / MINING CLAIM MONEY RECEIVED (455) CASES: AMC35987/\$12000.00	MAINT FEE 2005 (96)	- n/a -	12000.00
<b>TOTAL:</b>					<b>\$12,000.00</b>

PAYMENT INFORMATION			
1	<b>AMOUNT:</b>	\$12,000.00	<b>POSTMARKED:</b> 08/19/2004
	<b>TYPE:</b>	CHECK	<b>RECEIVED:</b> 08/23/2004
	<b>CHECK NO:</b>	27847	
	<b>NAME:</b>	GOLD PROSPECTORS ASSOCIATION OF AMERICA PO BOX 891509 TEMECULA CA 92589	

<b>REMARKS</b>

This receipt was generated by the automated BLM Collections and Billing System and is a paper representation of a portion of the official electronic record contained therein.

**DEPARTMENT OF THE INTERIOR**  
**BUREAU OF LAND MANAGEMENT**  
**MINING CLAIMS**  
**Customer Information - WITH Legal Description**  
**ACTIVE CLAIMS**

Run Date: 10/25/2004 03:42 PM

Page 1 of 2

Admin State: AZ  
 Geo State: AZ

HUNTER THOMAS R  
 BOX 366  
 CONGRESS. AZ 85332

INT-REL: AGENT

CUSTOMER ID: 2125616

Serial No	Claim Name/Number	County	D	Claim Type	Last A Yr	Mc	Loc	Dt	Mr	Tw	Rng	Sec	Subdivisio
AMC355921	Y NOT #1	YAVAPAI	A	PLACER CLAIM	2005	12/20/2001	14	0090N	0050W	024	NE		
AMC355922	Y NOT #2	YAVAPAI	A	PLACER CLAIM	2005	12/20/2001	14	0090N	0050W	024	SE		
AMC355923	Y NOT #3	YAVAPAI	A	PLACER CLAIM	2005	12/20/2001	14	0090N	0050W	024	SW		
		YAVAPAI	A	PLACER CLAIM	2005	12/20/2001	14	0090N	0050W	025	NW		
AMC356138	JEANIE #1	YAVAPAI	A	PLACER CLAIM	2005	04/02/2002	14	0090N	0040W	008	NE		
AMC357099	LUCKY DAY #1	YAVAPAI	A	PLACER CLAIM	2005	01/23/2003	14	0090N	0040W	018	NE		
AMC357100	LUCKY DAY #2	YAVAPAI	A	PLACER CLAIM	2005	01/23/2003	14	0090N	0040W	018	SE		
AMC357101	LUCKY DAY #3	YAVAPAI	A	PLACER CLAIM	2005	01/23/2003	14	0090N	0040W	019	NE		
AMC357102	YAQUI DOODLE	YAVAPAI	A	PLACER CLAIM	2005	01/23/2003	14	0090N	0040W	019	NW		
AMC357103	YNOT #5	YAVAPAI	A	PLACER CLAIM	2004	01/23/2003	14	0090N	0050W	024	NW		
AMC357104	GOLD DREAMER #1	YAVAPAI	A	PLACER CLAIM	2005	01/23/2003	14	0090N	0050W	025	NW		
AMC357105	GOLD DREAMER #2	YAVAPAI	A	PLACER CLAIM	2005	01/23/2003	14	0090N	0050W	025	NE		
AMC357106	GOLD DREAMER #3	YAVAPAI	A	PLACER CLAIM	2005	01/23/2003	14	0090N	0050W	025	SE		
AMC357107	GOLD DREAMER #4	YAVAPAI	A	PLACER CLAIM	2005	01/23/2003	14	0090N	0040W	030	NW		
AMC357108	GOLD DREAMER #5	YAVAPAI	A	PLACER CLAIM	2005	01/23/2003	14	0090N	0040W	030	NE		
AMC357109	GOLD DREAMER #6	YAVAPAI	A	PLACER CLAIM	2005	01/23/2003	14	0090N	0040W	030	SE		
AMC357110	GOLD DREAMER #7	YAVAPAI	A	PLACER CLAIM	2005	01/23/2003	14	0090N	0040W	030	SW		

HUNTER THOMAS R  
 BOX 366  
 CONGRESS. AZ 85332

INT-REL: CLAIMANT

CUSTOMER ID: 2125616

Serial No	Claim Name/Number	County	D	Claim Type	Last A Yr	Mc	Loc	Dt	Mr	Tw	Rng	Sec	Subdivisio
AMC355921	Y NOT #1	YAVAPAI	A	PLACER CLAIM	2005	12/20/2001	14	0090N	0050W	024	NE		
AMC355922	Y NOT #2	YAVAPAI	A	PLACER CLAIM	2005	12/20/2001	14	0090N	0050W	024	SE		
AMC355923	Y NOT #3	YAVAPAI	A	PLACER CLAIM	2005	12/20/2001	14	0090N	0050W	024	SW		
		YAVAPAI	A	PLACER CLAIM	2005	12/20/2001	14	0090N	0050W	025	NW		
AMC355973	Y NOT #4	YAVAPAI	A	PLACER CLAIM	2005	01/22/2002	14	0090N	0050W	024	NW SW		
AMC356116	TOJOB0	YAVAPAI	A	PLACER CLAIM	2005	04/02/2002	14	0090N	0040W	008	NW		
AMC356138	JEANIE #1	YAVAPAI	A	PLACER CLAIM	2005	04/02/2002	14	0090N	0040W	008	NE		
AMC357099	LUCKY DAY #1	YAVAPAI	A	PLACER CLAIM	2005	01/23/2003	14	0090N	0040W	018	NE		
AMC357100	LUCKY DAY #2	YAVAPAI	A	PLACER CLAIM	2005	01/23/2003	14	0090N	0040W	018	SE		
AMC357101	LUCKY DAY #3	YAVAPAI	A	PLACER CLAIM	2005	01/23/2003	14	0090N	0040W	019	NE		
AMC357102	YAQUI DOODLE	YAVAPAI	A	PLACER CLAIM	2005	01/23/2003	14	0090N	0040W	019	NW		
AMC357103	YNOT #5	YAVAPAI	A	PLACER CLAIM	2004	01/23/2003	14	0090N	0050W	024	NW		
AMC357104	GOLD DREAMER #1	YAVAPAI	A	PLACER CLAIM	2005	01/23/2003	14	0090N	0050W	025	NW		
AMC357105	GOLD DREAMER #2	YAVAPAI	A	PLACER CLAIM	2005	01/23/2003	14	0090N	0050W	025	NE		
AMC357106	GOLD DREAMER #3	YAVAPAI	A	PLACER CLAIM	2005	01/23/2003	14	0090N	0050W	025	SE		
AMC357107	GOLD DREAMER #4	YAVAPAI	A	PLACER CLAIM	2005	01/23/2003	14	0090N	0040W	030	NW		
AMC357108	GOLD DREAMER #5	YAVAPAI	A	PLACER CLAIM	2005	01/23/2003	14	0090N	0040W	030	NE		

DEPARTMENT OF THE INTERIOR  
BUREAU OF LAND MANAGEMENT

MINING CLAIMS

Customer Information - WITH Legal Description

ACTIVE CLAIMS

Run Date: 10/25/2004 03:42 PM

Page 2 of 2

Serial No	Claim Name/Number	County	D	Claim Type	Last A Yr	Mc	Loc	Dt	Mr	Twn	Rng	Sec	Subdivisio
AMC357109	GOLD DREAMER #6	YAVAPAI	A	PLACER CLAIM	2005	01/23/2003	14	0090N	0040W	030	030	SE	
AMC357110	GOLD DREAMER #7	YAVAPAI	A	PLACER CLAIM	2005	01/23/2003	14	0090N	0040W	030	030	SW	
AMC357191	WILD BUNCH	YAVAPAI	A	PLACER CLAIM	2005	02/02/2003	14	0090N	0040W	018	018	NW SW	


December 8, 2004

Gold Prospectors Association of America,

On the maintenance fee payment list you submitted to BLM on August 23, 2004, you used an incorrect serial number for one of your mining claims. For Y NOT #5 the correct number is AMC 357103.

A corrected copy of page 7 of your maintenance fee list is enclosed. Please use the correct serial number in the future.

If you have any questions, please contact me at 602-417-9334.



Amy Bunda  
Land Law Examiner



# GOLD PROSPECTORS ASSOCIATION OF AMERICA

43445 Business Park Drive, Suite 113 ▪ Temecula, CA 92590  
P.O. BOX 891509 ▪ Temecula, CA 92589-1509  
(800) 551-9707 ▪ (909) 699-4749 ▪ FAX (909) 699-4062  
<http://www.goldprospectors.org>

Amc 350128,	35987,	100714,	324198,	344407,
Amc 325932,	352316,	302602,	190993,	338375,
Amc 3441626,	327542,	329246,	330272,	331449,
Amc 333855,	332360,	335768,	333387,	335192,
Amc 343903,	337776,	338212,	316240,	348413,
Amc 350330,	350282,	350285,	350309,	318385,
Amc 353613,	341231,	353929,	355490,	304305,
Amc 342810,	355921,	327444,	357191,	355193,
				357099
				356116
				356138
				357099

Enclosed please find our check # 26136, in the amount of \$ 9,600<sup>00</sup>, for the 2004 Rental Fees

for the Mining Claims listed on the following page(s).

when recorded, please send documents to the above

address, ATTN: Ken, Claims Department.

Thank You.

RECEIVED  
BUREAU OF  
LAND MANAGEMENT  
2003 AUG 22 A 10: 36  
ARIZONA  
STATE OFFICE  
PHOENIX, ARIZONA

*[Signature]*  
9/22/03

ENTERED INTO COMPUTER



ARIZONA

<u>CLAIM NAME</u>	<u>AMC#</u>	<u>CLAIM OWNER</u>	<u>ASSESSMENT YR PD FOR</u>
1) Yahoo #2	35987	William Cimino	2004
2) Yahoo #4	100714	P.O. Box 416 Morristown, AZ 85342	2004
3) Golden Dreams #A	324198	John Simpson, ET AL	2004
4) #1 King Mining	325932	18230 N. 32 Lane Phoenix, AZ 85023	2004
<i>King Mining Claim #1 - Golden Dreams #A AMC 325932</i>			
5) Wandering Star	344407	Scott Homan ET AL 9492 E. Caldwell Drive Tucson, Az. 85747	2004
6) PC 2	352316		
7) Big Four #1	302602	Tom Tierney	2004
8) Big Four #2	302603	P.O. Box 1415	2004
9) Big Four #3	302604	Sierra Vista, AZ 85636	2004
10) Lost Dutchman	190993	Lost Dutchman Mining Assn. 43445 Business Park Drive #113 Temecula, CA 92590	2004
11) Az Au #1	338375	Gold Prospectors Assn of Amer.	2004
12) Az Au #2	338376	P.O. Box 891509 Temecula, CA 92589-1509	2004
13) Lucky 13	344626	Bob Wilke, ET AL 8711 W Sierra Vista Drive Glendale, AZ 85305	2004

*96-0*

RECEIVED  
 BUREAU OF  
 AND MANAGEMENT  
 2003 AUG 22 A 10:36  
 ARIZONA  
 STATE OFFICE  
 PHOENIX, ARIZONA

ARIZONA (con't)

<u>CLAIM NAME</u>	<u>AMC#</u>	<u>CLAIM OWNER</u>	<u>ASSESSMENT YR PD FOR</u>
14) Bahde #10	327542	Clarence Bahde, ET AL	2004
15) Bahde #11	329246	306 Lakeview	2004
16) Bahde #12	329247	Boulder City, NV 89005	2004
17) Bahde #13	329248		2004
18) Bahde #14	329249		2004
19) Bahde #17	330272		2004
20) Bahde #18	330273		2004
21) Friendship	331449	John Reddoch, ET AL	2004
22) Lucky Strike	333855	3237 E Holliday Street	2004
23) R Double J	332360	Tucson, AZ 85706	2004
24) Fantastic	335768		2004
25) Golden Tattoo	333387		2004
26) Firehouse	335192	James D. Riddenhour, Sr	2004
27) Soldier Boy	343903	3914 N. Hawes	2004
28) Double JJ	343904	Mesa, AZ 85207	2004
29) Gorbart Association	337776	Gordon Howcroft, ET AL 19542 Apache Road Bend, OR 97702	2004
30) Think It Has	338212	Gilbert Binns, ET AL Box 9000-1578 Quartzsite, AZ 85346	2004
31) Sugar Rock 1	316240	William E. Mayer P.O. Box 202 Ehrenberg, AZ. 85334-0202	2004

RECEIVED  
BUREAU OF  
LAND MANAGEMENT  
ARIZONA  
STATE OFFICE  
PHOENIX, ARIZONA  
AUG 22 2004  
AUG 22 2004

ARIZONA (CON'T)

---

32)	Abracadabra-1-4	348413	Kent Reed ET AL	2004
33)		348414	3426 W. Glen Rosa	
34)		348415	Phoenix, AZ. 85023	
35)		348416		
36)	Abracadabra 5-6	350128	Alaric M Woodward ET AL	2004
37)		350129	2644 W. San Miguel Phoenix, AZ. 85017	
38)	Abracadabra 7	350130	John Albanese ET AL 3856 W. Country Gables Dr. Phoenix, AZ. 85027	2004
39)	Abracadabra 9	350282	George James ET AL 8569 E. Modlock Dr. Glendale, AZ. 85305	2004
40)	Abracadabra 10	350131	Mary Briggs ET AL 2139 W. Elm Phoenix, Az. 85015	2004
41)	Abracadabra 11	350132	George James ET AL 8569 E. Modlock Dr. Glendale, AZ. 85305	2004
42)	Abracadabra 12	350133	Mary Briggs ET AL 2139 W. Elm Phoenix, AZ. 85015	2004
43)	Abracadabra 13	350134	John Abanese ET AL	2004
44)		14	350135	3856 W. Country Gables
45)		15	350136	Phoenix, AZ. 85023
46)	Abracadabra 16	350137	Mary Briggs ET AL	2004
47)		17	350138	2139 W Elm Phoenix, AZ. 85015
48)	Abracadabra 18	350139	Chris Zollinger ET AL 18812 N. 19 <sup>th</sup> Dr. Phoenix, AZ. 85027	2004

---

RECEIVED  
BUREAU OF  
LAND MANAGEMENT  
2005 AUG 22 10:38  
ARIZONA  
STATE OFFICE  
PHOENIX, ARIZONA

ARIZONA (CON'T)

---

49) Abracadabra	19	350140	Mary Briggs ET AL 2139 W. Elm Phoenix, AZ. 85015	2004
50) Abracadabra	20	350141	Chris Zollinger ET AL 18812 N. 19 <sup>th</sup> Dr. Phoenix, AZ. 85027	2004
51) Abracadabra	21	350142	Ron Irvine ET AL 7108 W. Mulberry Phoenix, AZ. 85033	2004
52) Bonanza 1		350330	Ron Irvine ET AL 7108 W. Irvine Phoenix, AZ. 85033	2004
53) Calamity 1		350143	Jeanne B. Spinella ET AL 1747 E. Northern Ave. #150 Phoenix, AZ. 85020	2004
54) Calamity 2		350144	Terry Huff ET AL 15860 N. 61 <sup>st</sup> St. Scottsdale, AZ. 85254	2004
55) Calamity 3		350285	Ron Irvine ET AL	2004
56) Calamity 4		350286	7108 W. Irvine	
57) Calamity 5		350309	Phoenix, AZ. 85033	
58) Calamity 8		350310	Bruce Austin ET AL	2004
59) Calamity 9		350311	1714 W. Stottler Dr. Chandler, AZ. 85224	
60) Gold Spur #1		318388	Richard & Cora Moore 1613 E. Portola Ave. Santa Ana, CA 92701	2004

---

RECEIVED  
BUREAU OF  
LAND MANAGEMENT  
2003 NOV 22 AM 10:36  
ARIZONA  
STATE OFFICE  
PHOENIX ARIZONA

ARIZONA (CON'T)

61) Maybe, Maybe Not	353613	Richard E Conway ET AL 3330 E. 1 <sup>st</sup> St. Tucson, AZ. 85711	2004
62) Wet Rock	353614	Kathy Homan ET AL 9492 E. Caldwell DR. Tucson, AZ. 85747	2004
63) Forlorn	341231	Gary L. Ward Et AL P.O. BOX 86 Pine, AZ. 85344	2004
64) DumbLuck	333347	Woody Wampler Et Al 956 Greenbriar Cr. Mesa, AZ. 85201	2004
65) Bull Tales	353929	Bud Riley 8228 E. Cypress ST. Scottsdale, AZ. 85257	2004
66) Mighty Find	297243	C.W. (Skip) Merle	2004
67) Square Bear	297244		
68) Little Richer	297245		
69) Venture II	337791		

RECEIVED  
BUREAU OF  
LAND MANAGEMENT  
2003 AUG 22 A 10:36  
ARIZONA  
STATE OFFICE  
PHOENIX, ARIZONA



ARIZONA (CON'T)

70) Golden Gobbler	355490	Bud Riley 8228 E. Cypress ST. Scottsdale, AZ. 85257	2004
71) Pickem up Again	348177	Ernest L. Leschner ET AL	2004
72) Pickem up 1	304305	48820 NUS HWY 60	2004
73) Pickem up 2	304306	Morristown, AZ 85342	2004
74) Pickem up 3	304307		2004
75) Polaris	342811	Paul Neff ET AL HC 70 Box 5471 Sahuarita, AZ. 85629	2004
76) Hercules	342810	Paul Neff ET AL HC 70 Box 5471 Sahuarita, AZ. 85629	2004
77) Y NOT #1	<del>35921</del> 355921	Thomas R. Hunter ET AL P.O. Box 366 Congress, AZ. 85332	2004
78) Y NOT #2	<del>35922</del> 355922	Thomas R. Hunter ET AL P.O. Box 366 Congress, AZ. 85332	2004
79) Y NOT #3	<del>35923</del> 355923	Thomas R. Hunter ET AL P.O. Box 366 Congress, AZ. 85332	2004

RECEIVED  
BUREAU OF  
LAND MANAGEMENT  
2003 AUG 22 A 10:36  
ARIZONA  
STATE OFFICE  
PHOENIX, ARIZONA



88) Gold Dreamer #5	<del>37108</del> 357108	Thomas R. Hunter ET AL P.O. Box 366 Congress, AZ. 85332	2004
89) Gold Dreamer #6	<del>37109</del> 357109	Thomas R. Hunter ET AL P.O. Box 366 Congress, AZ. 85332	2004
90) Gold Dreamer #7	<del>37110</del> 357110	Thomas R. Hunter ET AL P.O. Box 366 Congress, AZ. 85332	2004
91) Lucky Day #1	357099	Thomas R. Hunter ET AL P.O. Box 366 Congress, AZ. 85332	2004
92) Lucky Day #2	357100	Thomas R. Hunter ET AL P.O. Box 366 Congress, AZ. 85332	2004
93) Lucky Day #3	357101	Thomas R. Hunter ET AL P.O. Box 366 Congress, AZ. 85332	2004
94) JOJOBO	356116	Thomas R. Hunter ET AL P.O. Box 366 Congress, AZ. 85332	2004
95) JEANNIE #1	356138	Thomas R. Hunter ET AL P.O. Box 366 Congress, AZ. 85332	2004
96) YAQUI DOODLE	357102	Thomas R. Hunter ET AL P.O. Box 366 Congress, AZ. 85332	2004

RECEIVED  
 BUREAU OF  
 LAND MANAGEMENT  
 2003 AUG 22 A 10:31  
 ARIZONA  
 STATE OFFICE  
 PHOENIX, ARIZONA

09/18/2003

Gold Prospectors Association of America  
43445 Business Park Dr. #113  
P.O. Box 891509  
Temecula, CA 92589-1509

Attention: Ken, Claims Department

In reviewing your 2004 Maintenance Fee filing for receipt #736671:

Golden Dreams #A	serial number should be	AMC325932
#1King Mining	should be King Mining Claim	AMC324198
Y NOT #1	serial number should be	AMC355921
Y NOT #2	serial number should be	AMC355922
Y NOT #3	serial number should be	AMC355923
Gold Dreamer #1	serial number should be	AMC357104
Gold Dreamer #2	serial number should be	AMC357105
Gold Dreamer #3	serial number should be	AMC357106
Gold Dreamer #4	serial number should be	AMC357107
Gold Dreamer #5	serial number should be	AMC357108
Gold Dreamer #6	serial number should be	AMC357109
Gold Dreamer #7	serial number should be	AMC357110

The above serial numbers and claim names were corrected for you. Please review the enclosed paperwork and the changes made. If any of these changes are not correct contact Tony Smith at 602-417-9355.

Also we would request in the future, to help in the processing of your paper work if you listed your claims in AMC chronological order. All the data is entered by the serial number however continue to include the claim names along side the serial number. Have a good day.

Tony Smith  
Program Analyst  
AZ State Office  
Bureau of Land Management

**United States Department of the Interior  
Bureau of Land Management**

BUSINESS & SUPPORT SVCS DIV  
222 N CENTRAL AVE  
PHOENIX, AZ 85004 -2203  
Phone: (602) 417-9200

Receipt

No: 736671

**Transaction #:** 766170  
**Date of Transaction:** 08/22/2003

CUSTOMER: GOLD PROSPECTORS ASSOC OF AMERICA  
43445 BUSINES PARK DR #113  
PO BOX 891509  
TEMECULA,CA 92589

LINE #	QTY	DESCRIPTION	REMARKS	UNIT PRICE	TOTAL
1	1.00	LOCATABLE MINERALS / MINING CLAIMS-NOT NEW-UNADJUD,ONE AUTH NO. ONLY / MINING CLAIM MONEY RECEIVED (455) <b>CASES:</b> AMC35987/\$9600.00	MAINT 2004 (96)	- n/a -	9600.00
<b>TOTAL:</b>					<b>\$9,600.00</b>

PAYMENT INFORMATION

1	AMOUNT: \$9,600.00	POSTMARKED: 08/18/2003
	TYPE: CHECK	RECEIVED: 08/22/2003
	CHECK NO: 26136	
	NAME: GOLD PROSPECTORS ASSOCIATION 43445 BUSINES PARK DR #113 TEMECULA CA 92589	

REMARKS

This receipt was generated by the automated BLM Collections and Billing System and is a paper representation of a portion of the official electronic record contained therein.



Receipt No. 544178

Trans No. 568810

335768, 337776, 337791, 338212, 338375,  
342810, 343903, 344407, 344626, 348177,  
348413, 350128, 350282, 350285, 350309,  
350330, 352316, 353613, 353929, 354959

LEAD FILE #'S 355490, 355973

35909, 35987, 100714, 190993

297242, 302602, 304305, 316240,

318385, 324198, 325932, 327444,  
327542, 329246, 330272, 331449,  
332360, 333347, 333387, 333855, 335192

AMC Number	Code	Amount
35921 - 35923		
<del>35291 - 35293</del>	482	300-
35987		100-
100714		100-
190993		100-
297243-297245		300-
302602-302604		300-
304305-304307		300-
316240		100-
318388		100-
324198		100-
325932		100-
327444		100-
327542		100-
329246 - 329249		400-
330272 - 330273		200-
331449	482	100-
<b>TOTAL:</b>		<b>\$2800</b>

AMC Number	Code	Amount
332360	482	100-
333347		100-
333387		100-
333855		100-
335192		100-
335768		100-
337776		100-
337791		100-
338212		100-
338375		100-
338376		100-
342810 - 342811		200-
343903 - 343904		200-
344407		100-
344626		100-
348177	482	100-
<b>TOTAL:</b>		<b>\$1800</b>

Date of Doc 8/19/2002

Date of Rec't 8/20/2002

Amount Rec'd \$8100.00

Amount Earned \$8100.00

Date Entered: 10/3/2002 RE

Date Verified: 10/15/02 AB

Sent to Accts: " 4

Date Earned: \_\_\_\_\_

- 480 POL
- 481 NOI
- 482 MAINT
- 396 TRANS
- 635 AMEND

NOTES:



AZ



# GOLD PROSPECTORS ASSOCIATION OF AMERICA

P. O. Box 891509 Temecula, CA 92589 (909) 699-4749

Enclosed please find our check # 23844, in the  
amount of \$ 8,100.00, for the 2003 Rental Fees  
for the Mining Claims listed on the following page(s).  
when recorded, please send documents to the above  
address, ATTN: Ken, Claims Department.

Thank You.

RECEIVED  
BUREAU OF  
LAND MANAGEMENT

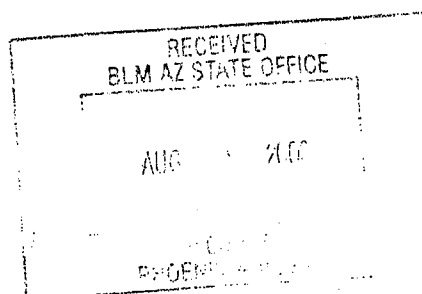
2002 AUG 16 A 9:22

ARIZONA  
STATE OFFICE  
PHOENIX, ARIZONA

$80 \times 100.00 = \$8,100.00$

ARIZONA

<u>CLAIM NAME</u>	<u>AMC#</u>	<u>CLAIM OWNER</u>	<u>ASSESSMENT YR PD FOR</u>
1) Yahoo #2	35987 ✓	William Cimino	2003
2) Yahoo #4	100714 ✓	P.O. Box 416 Morristown, AZ 85342	2003
3) Golden Dreams #A	324198 ✓	John Simpson, ET AL	2003
4) #1 King Mining	325932 ✓	18230 N. 32 Lane Phoenix, AZ 85023	2003
5) Wandering Star	344407 ✓	Scott Homan ET AL 9492 E. Caldwell Drive Tucson, Az. 85747	2003
6) PC 2	352316 ✓		
7) Big Four #1	302602 ✓	Tom Tierney	2003
8) Big Four #2	302603 ✓	P.O. Box 1415	2003
9) Big Four #3	302604 ✓	Sierra Vista, AZ 85636	2003
10) Lost Dutchman	190993 ✓	Lost Dutchman Mining Assn. 43445 Business Park Drive #113 Temecula, CA 92590	2003
11) Az Au #1	338375 ✓	Gold Prospectors Assn of Amer.	2003
12) Az Au #2	338376 ✓	P.O. Box 891509 Temecula, CA 92589-1509	2003
13) Lucky 13	344626 ✓	Bob Wilke, ET AL 8711 W Sierra Vista Drive Glendale, AZ 85305	2003




ENTERED IN COMPUTER  
RE 10/3/2002

ARIZONA (con't)

<u>CLAIM NAME</u>	<u>AMC#</u>	<u>CLAIM OWNER</u>	<u>ASSESSMENT YR PD FOR</u>
14) Bahde #10	327542 ✓	Clarence Bahde, ET AL	2003
15) Bahde #11	329246 ✓	306 Lakeview	2003
16) Bahde #12	329247 ✓	Boulder City, NV 89005	2003
17) Bahde #13	329248 ✓		2003
18) Bahde #14	329249 ✓		2003
19) Bahde #17	330272 ✓		2003
20) Bahde #18	330273 ✓		2003
21) Friendship	331449 ✓	John Reddoch, ET AL	2003
22) Lucky Strike	333855 ✓	3237 E Holliday Street	2003
23) R Double J	332360 ✓	Tucson, AZ 85706	2003
24) Fantastic	335768 ✓		2003
25) Golden Tattoo	333387 ✓		2003
26) Firehouse	335192 ✓	James D. Riddenhour, Sr	2003
27) Soldier Boy	343903 ✓	3914 N. Hawes	2003
28) Double JJ	343904 ✓	Mesa, AZ 85207	2003
29) Gorbart Association	337776 ✓	Gordon Howcroft, ET AL 19542 Apache Road Bend, OR 97702	2003
30) Think It Has	338212 ✓	Gilbert Binns, ET AL Box 9000-1578 Quartzsite, AZ 85346	2003
31) Sugar Rock 1	316240 ✓	William E. Mayer P.O. Box 202 Ehrenberg, AZ, 85334-0202	2003

ENTERED IN COMPUTER

RE 10/3/2002






ARIZONA (CON'T)

---

32)	Abracadabra-1-4	348413 ✓	Kent Reed ET AL	2003
33)		348414 ✓	3426 W. Glen Rosa	
34)		348415 ✓	Phoenix, AZ. 85023	
35)		348416 ✓		
36)	Abracadabra 5-6	350128 ✓	Alaric M Woodward ET AL	2003
37)		350129 ✓	2644 W. San Miguel Phoenix, AZ. 85017	
38)	Abracadabra 7	350130 ✓	John Albanese ET AL	2003
			3856 W. Country Gables Dr. Phoenix, AZ. 85027	
39)	Abracadabra 9	350282 ✓	George James ET AL	2003
			8569 E. Modlock Dr. Glendale, AZ. 85305	
40)	Abracadabra 10	350131 ✓	Mary Briggs ET AL	2003
			2139 W. Elm Phoenix, Az. 85015	
41)	Abracadabra 11	350132 ✓	George James ET AL	2003
			8569 E. Modlock Dr. Glendale, AZ. 85305	
42)	Abracadabra 12	350133 ✓	Mary Briggs ET AL	2003
			2139 W. Elm Phoenix, AZ. 85015	
43)	Abracadabra 13	350134 ✓	John Abanese ET AL	2003
44)		14 350135 ✓	3856 W. Country Gables	
45)		15 350136 ✓	Phoenix, AZ. 85023	
46)	Abracadabra 16	350137 ✓	Mary Briggs ET AL	2003
47)		17 350138 ✓	2139 W Elm Phoenix, AZ. 85015	
48)	Abracadabra 18	350139 ✓	Chris Zollinger ET AL	2003
			18812 N. 19 <sup>th</sup> Dr. Phoenix, AZ. 85027	

---

ENTERED IN COMPUTER  
RE 10/3/2002




ARIZONA (CON'T)

---

49)	Abracadabra	19	350140 ✓	Mary Briggs ET AL 2139 W. Elm Phoenix, AZ. 85015	2003
<hr/>					
50)	Abracadabra	20	350141 ✓	Chris Zollinger ET AL 18812 N. 19 <sup>th</sup> Dr. Phoenix, AZ. 85027	2003
<hr/>					
51)	Abracadabra	21	350142 ✓	Ron Irvine ET AL 7108 W. Mulberry Phoenix, AZ. 85033	2003
<hr/>					
52)	Bonanza	1	350330 ✓	Ron Irvine ET AL 7108 W. Irvine Phoenix, AZ. 85033	2003
<hr/>					
53)	Calamity	1	350143 ✓	Jeanne B. Spinella ET AL 1747 E. Northern Ave. #150 Phoenix, AZ. 85020	2003
<hr/>					
54)	Calamity	2	350144 ✓	Terry Huff ET AL 15860 N. 61 <sup>st</sup> St. Scottsdale, AZ. 85254	2003
<hr/>					
55)	Calamity	3	350285 ✓	Ron Irvine ET AL	2003
56)	Calamity	4	350286 ✓	7108 W. Irvine	
57)	Calamity	5	350309 ✓	Phoenix, AZ. 85033	
<hr/>					
58)	Calamity	8	350310 ✓	Bruce Austin ET AL	2003
59)	Calamity	9	350311 ✓	1714 W. Stottler Dr. Chandler, AZ. 85224	
<hr/>					
60)	Gold Spur #1		318388 ✓	Richard & Cora Moore 1613 E. Portola Ave. Santa Ana, CA 92701	2003

---

ENTERED IN COMPUTER  
10/3/2002 RE



ARIZONA (CON'T)

61) Maybe, Maybe Not 353613 ✓ Richard E Conway ET AL 2003  
3330 E. 1<sup>st</sup> St.  
Tucson, AZ. 85711

---

62) Wet Rock 353614 ✓ Kathy Homan ET AL 2003  
9492 E. Caldwell DR.  
Tucson, AZ. 85747

---

63) Sidney #2 354959 ✓ David Hall Et AL 2003  
3621 N 51<sup>st</sup> Ave.  
Phoenix, AZ. 85031

---

64) DumbLuck 333347 ✓ Woody Wampler Et Al 2003  
956 Greenbriar Cr.  
Mesa, AZ. 85201

---

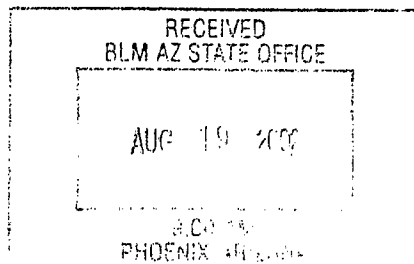
65) Bull Tales 353929 ✓ Bud Riley 2003  
8228 E. Cypress ST.  
Scottsdale, AZ. 85257

---

66) Mighty Find 297243 ✓ C.W. (Skip) Merle 2003  
67) Square Bear 297244 ✓  
68) Little Richer 297245 ✓  
69) Venture II 337791 ✓

---


ENTERED IN COMPUTER  
RE 10/3/2002



ARIZONA (CON'T)

70) Golden Gobbler	355490 ✓	Bud Riley 8228 E. Cypress ST. Scottsdale, AZ. 85257	2003
71) Pickem up Again	348177 ✓	Ernest L. Leschner ET AL	2003
72) Pickem up 1	304305 ✓	48820 NUS HWY 60	2003
73) Pickem up 2	304306 ✓	Morristown, AZ 85342	2003
74) Pickem up 3	304307 ✓		2003
75) Polaris	342811 ✓	Paul Neff ET AL HC 70 Box 5471 Sahuarita, AZ. 85629	2003
76) Hercules	342810 ✓	Paul Neff ET AL HC 70 Box 5471 Sahuarita, AZ. 85629	2003
77) Y NOT #1	35921 ✓	Thomas R. Hunter ET AL P.O. Box 366 Congress, AZ. 85332	2003
78) Y NOT #2	35922 ✓	Thomas R. Hunter ET AL P.O. Box 366 Congress, AZ. 85332	2003
79) Y NOT #3	35923 ✓	Thomas R. Hunter ET AL P.O. Box 366 Congress, AZ. 85332	2003

ENTERED IN COMPUTER  
RE 10/3/2002







**United States Department of the Interior**  
**Bureau of Land Management**  
 BUSINESS & SUPPORT SVCS DIV  
 222 N CENTRAL AVE  
 PHOENIX, AZ 85004 -2203  
 Phone: (602) 417-9200

Receipt	
No.	544178

<b>Transaction #:</b> 568810	
<b>Date of Transaction:</b> 08/20/2002	
<b>CUSTOMER:</b>	GOLD PROSPECTORS ASSOC OF AMERICA 43445 BUSINESS PARK DR # 113 TEMECULA, CA 92590

LINE #	QTY	DESCRIPTION	REMARKS	UNIT PRICE	TOTAL
1	1.00	LOCATABLE MINERALS / MINING CLAIMS-NOT NEW-UNADJUD, ONE AUTH NO. ONLY / MINING CLAIM MONEY RECEIVED (455) CASES: AMC35987/\$8100.00	MAINT 2003 (81)	- n/a -	8100.00
<b>TOTAL:</b>					<b>\$8,100.00</b>

PAYMENT INFORMATION			
1	<b>AMOUNT:</b>	\$8,100.00	<b>POSTMARKED:</b> 08/13/2002
	<b>TYPE:</b>	CHECK	<b>RECEIVED:</b> 08/16/2002
	<b>CHECK NO:</b>	23844	
	<b>NAME:</b>	GOLD PROSPECTORS ASSOCIATION OF AMERICA 43445 BUSINESS PARK DR # 113 TEMECULA CA 92590	

REMARKS

This receipt was generated by the automated BLM Collections and Billing System and is a paper representation of a portion of the official electronic record contained therein.



330272, 32044, 327542, 325932, 4198, 318385, 316240  
 302602, 1473, 100714, 333387, 332360  
 190993 35987 ~~33328~~, ~~332260~~, 331449  
 335768, 335192, 333855

Receipt #: 178624

Lead #: 353613, 352316, 350330,

Amount Received: 6300.00

350311, 350309, 350285

Date: 8/29/00

350282, 350128, 348413,

Transaction #: 178624 191914

344626, 344407, 313903,  
338375, 338212, 337774

AMC #	Code	\$\$\$\$
35987	482	100
100714		100
190993		100
302602 - 302604		300
316240		100
318388		100
324198		100
325932		100
327542		100
329246 - 329249		400
330272 - 330273		200
331449		100
332360		100
333397		100
333855		100
335192	✓	100

AMC #	Code	\$\$\$\$
335768	482	100
337774		100
338212		100
338375 - 338376		200
343903 - 343904		200
344407		100
344626		100
348413 - 348414		400
350128 - 350144		1700
350282		100
350285 - 350286		200
350309 - 350311		300
350330	✓	100
350609		100
352316	482	100
353613 - 353614		200

3/13/01 authorized  
 Refund \$100 P.M.C. 350609  
 4/17

Total: 6300.00

- 480----POL-----\$5
- 481----NOI-----\$5
- 482----Maint.---\$100
- 396----Trf.-----\$5
- 635----Amd.-----\$5
- 379----Refund

Received 6300.00  
 To Cash 6200.00

Entered: 8/29/00 Date

Verified: 3/5/01 Date

Sent to Accounts: \_\_\_\_\_ Date

Earned by Accounts: \_\_\_\_\_ Date



# GOLD PROSPECTORS ASSOCIATION OF AMERICA

P. O. Box 891509 Temecula, CA 92589 (909) 699-4749

Enclosed please find our check # <sup>20029</sup> 20051, in the  
amount of \$ 6300<sup>00</sup>, for the 2001 Rental Fees  
for the Mining Claims listed on the following page(s).  
when recorded, please send documents to the above  
address, ATTN: Ken, Claims Department. - 6300

Thank You.

APR 23 10 58 AM '00

ARIZONA

CLAIM NAME	AMC#	CLAIM OWNER	ASSESSMENT YR PD FOR
1) Yahoo #2	35987✓	William Cimino	2001
2) Yahoo #4	100714✓	P.O. Box 416 Morristown, AZ 85342	2001
3) Golden Dreams #A	324198x	John Simpson, ET AL	2001
4) #1 King Mining	325932✓	18230 N. 32 Lane Phoenix, AZ 85023	2001
5) Wandering Star	344407x	Scott Homan ET AL 9492 E. Caldwell Drive Tucson, Az. 85747	2001
6) PC 2	352316x		
7) Big Four #1	302602x	Tom Tierney	2001
8) Big Four #2	302603\	P.O. Box 1415	2001
9) Big Four #3	302604x	Sierra Vista, AZ 85636	2001
10) Lost Dutchman	190993\	Lost Dutchman Mining Assn. 43445 Business Park Drive #113 Temecula, CA 92590	2001
11) Az Au #1	338375✓	Gold Prospectors Assn of Amer.	2001
12) Az Au #2	338376x	P.O. Box 891509 Temecula, CA 92589-1509	2001
13) Lucky 13	344626x	Bob Wilke, ET AL 8711 W Sierra Vista Drive Glendale, AZ 85305	2001

*X*  
**ENTERED INTO COMPUTER**  
*X*

3/5/01

8/31/00

FEB 23 10 55 AM '00

ARIZONA (con't)

<u>CLAIM NAME</u>	<u>AMC#</u>	<u>CLAIM OWNER</u>	<u>ASSESSMENT YR PD FOR</u>
14) Bahde #10	327542 <sup>x</sup>	Clarence Bahde, ET AL	2001
15) Bahde #11	329246 <sup>y</sup>	306 Lakeview	2001
16) Bahde #12	329247 <sup>r</sup>	Boulder City, NV 89005	2001
17) Bahde #13	329248 <sup>r</sup>		2001
18) Bahde #14	329249 <sup>r</sup>		2001
19) Bahde #17	330272 <sup>z</sup>		2001
20) Bahde #18	330273 <sup>x</sup>		2001
21) Friendship	331449 <sup>x</sup>	John Reddoch, ET AL	2001
22) Lucky Strike	333855 <sup>z</sup>	3237 E Holliday Street	2001
23) R Double J	332360 <sup>x</sup>	Tucson, AZ 85706	2001
24) Fantastic	335768 <sup>x</sup>		2001
25) Golden Tattoo	333387 <sup>z</sup>		2001
26) Firehouse	335192 <sup>x</sup>	James D. Riddenhour, Sr	2001
27) Soldier Boy	343903 <sup>x</sup>	3914 N. Hawes	2001
28) Double JJ	343904 <sup>x</sup>	Mesa, AZ 85207	2001
29) Gorbert Association	337776 <sup>x</sup>	Gordon Howcroft, ET AL 19542 Apache Road Bend, OR 97702	2001
30) Think It Has	338212 <sup>x</sup>	Gilbert Binns, ET AL Box 9000-1578 Quartzsite, AZ 85346	2001
31) Sugar Rock 1	316240 <sup>x</sup>	William E. Mayer P.O. Box 202 Ehrenberg, AZ. 85334-0202	2001

3/5/01  
ENTERED INTO COMPUTER  
8/2/00

Aug 20 10 55 A

ARIZONA (CON'T)

---

32)	Abracadabra-1-4	348413 <sup>x</sup>	Kent Reed ET AL	2001
33)		348414 <sup>x</sup>	3426 W. Glen Rosa	
34)		348415 <sup>x</sup>	Phoenix, AZ. 85023	
35)		348416 <sup>x</sup>		
<hr/>				
36)	Abracadabra 5-6	350128 <sup>x</sup>	Alaric M Woodward ET AL	2001
37)		350129 <sup>x</sup>	2644 W. San Miguel Phoenix, AZ. 85017	
<hr/>				
38)	Abracadabra 7	350130 <sup>x</sup>	John Albanese ET AL	2001
			3856 W. Country Gables Dr. Phoenix, AZ. 85027	
<hr/>				
39)	Abracadabra 9	350282 <sup>x</sup>	George James ET AL	2001
			8569 E. Modlock Dr. Glendale, AZ. 85305	
<hr/>				
40)	Abracadabra 10	350131 <sup>x</sup>	Mary Briggs ET AL	2001
			2139 W. Elm Phoenix, Az. 85015	
<hr/>				
41)	Abracadabra 11	350132 <sup>x</sup>	George James ET AL	2001
			8569 E. Modlock Dr. Glendale, AZ. 85305	
<hr/>				
42)	Abracadabra 12	350133 <sup>x</sup>	Mary Briggs ET AL	2001
			2139 W. Elm Phoenix, AZ. 85015	
<hr/>				
43)	Abracadabra 13	350134 <sup>x</sup>	John Abanese ET AL	2001
44)		14 350135 <sup>x</sup>	3856 W. Country Gables	
45)		15 350136 <sup>x</sup>	Phoenix, AZ. 85023	
<hr/>				
46)	Abracadabra 16	350137 <sup>x</sup>	Mary Briggs ET AL	2001
47)		17 350138 <sup>x</sup>	2139 W Elm Phoenix, AZ. 85015	
<hr/>				
48)	Abracadabra 18	350139 <sup>x</sup>	Chris Zollinger ET AL	2001
			18812 N. 19 <sup>th</sup> Dr. Phoenix, AZ. 85027	

---

U.S. MAR 29 01 AZ 8501

3/5/01

**ENTERED INTO COMPUTER**

8/31/00

MAR 29 10 51



ARIZONA (CON'T)

---

49)	Abracadabra	19	350140 <sup>v</sup>	Mary Briggs ET AL 2139 W. Elm Phoenix, AZ. 85015	2001
50)	Abracadabra	20	350141 <sup>v</sup>	Chris Zollinger ET AL 18812 N. 19 <sup>th</sup> Dr. Phoenix, AZ. 85027	2001
51)	Abracadabra	21	350142 <sup>x</sup>	Ron Irvine ET AL 7108 W. Mulberry Phoenix, AZ. 85033	2001
52)	Bonanza	1	350330 <sup>v</sup>	Ron Irvine ET AL 7108 W. Irvine Phoenix, AZ. 85033	2001
53)	Calamity	1	350143 <sup>v</sup>	Jeanne B. Spinella ET AL 1747 E. Northern Ave. #150 Phoenix, AZ. 85020	2001
54)	Calamity	2	350144 <sup>x</sup>	Terry Huff ET AL 15860 N. 61 <sup>st</sup> St. Scottsdale, AZ. 85254	2001
55)	Calamity	3	350285 <sup>v</sup>	Ron Irvine ET AL	2001
56)	Calamity	4	350286 <sup>x</sup>	7108 W. Irvine	
57)	Calamity	5	350309 <sup>v</sup>	Phoenix, AZ. 85033	
58)	Calamity	8	350310 <sup>v</sup>	Bruce Austin ET AL	2001
59)	Calamity	9	350311 <sup>v</sup>	1714 W. Stottler Dr. Chandler, AZ. 85224	
60)	Gold Spur #1		318388 <sup>x</sup>	Richard & Cora Moore 1613 E. Portola Ave. Santa Ana, CA 92701	2001

---

3/5/01  
ENTERED INTO COMPUTER  
8/31/00

FILED  
MAY 20 10 57 AM  
1999

ARIZONA (CON'T)

61) Maybe, Maybe Not	353613	Richard E Conway ET AL 3330 E. 1 <sup>st</sup> St. Tucson, AZ. 85711	2001
----------------------	--------	--	------

---

62) Wet Rock	353614	Kathy Homan ET AL 9492 E. Caldwell DR. Tucson, AZ. 85747	2001
--------------	--------	--	------

---

63) Sidney #2	350609	David Hall Et AL 3621 N 51 <sup>st</sup> Ave. Phoenix, AZ. 85031	2001
---------------	--------	--	------

---

*Cloud  
9/1/1999  
Drew  
7/5/2001  
HAC 350609*

Aug 23 10 57 AM '00  
U.S. DEPARTMENT OF JUSTICE

*3/5/01*  
**ENTERED INTO COMPUTER**  
*entry # 353613 - 353614*  
*2/31/00*

**United States Department of the Interior  
Bureau of Land Management**  
BUSINESS & SUPPORT SVCS DIV  
222 N CENTRAL AVE  
PHOENIX, AZ 85004 -2203  
Phone: (602) 417-9200

Receipt	
No:	178624

<b>Transaction #:</b> 191916					
<b>Date of Transaction:</b> 08/29/2000					
<b>CUSTOMER:</b>		GOLD PROSPECTORS PO BOX 891509 TEMECULA, CA 92589			
LINE #	QTY	COMMODITY / SUBJECT / ACTION / PRODUCT	REMARKS	UNIT PRICE	TOTAL
1	1	LOCATABLE MINERALS / MINING CLAIMS-ACCOUNTS/UNADJUDICATED / MINING CLAIM MONEY RECEIVED (455)	MAINT 2001 (63)	- n/a -	\$6,300.00
<b>TOTAL:</b>					<b>\$6,300.00</b>

PAYMENT INFORMATION					
1	AMOUNT:	\$6,200.00	POSTMARKED:	08/25/2000	
	TYPE:	CHECK	RECEIVED:	08/29/2000	
	CHECK NO:	20029			
	NAME:	GOLD PROSPECTORS ASSOCIATION PO BOX 891509 TEMECULA CA 92589			
2	AMOUNT:	\$100.00	POSTMARKED:	08/25/2000	
	TYPE:	CHECK	RECEIVED:	08/29/2000	
	CHECK NO:	20051			
	NAME:	GOLD PROSPECTORS ASSOCIATION PO BOX 891509 TEMECULA CA 92589			

REMARKS

CASE SERIAL NUMBER INFORMATION		
TRNS #	LINE #	CASES
191916	1	AMC35987

This receipt was generated by the automated BLM Collections and Billings System and is a paper representation of a portion of the official electronic record contained therein.

RUN TIME: 07:52

UNITED STATES DEPARTMENT OF THE INTERIOR  
BUREAU OF LAND MANAGEMENT

RUN DATE: 08/31/2000

**Selection Criteria for Mining Claim Name/Number Index**

**Admin State: AZ**

**Geo State:**

**County:**

**Admst Dist RA:**

**Disposition:**

**System ID: MC**

**Claim Name: SIDNEY #2**

**Total Rows Returned: 1**

**NO WARRANTY IS MADE BY BLM  
FOR USE OF THE DATA FOR  
PURPOSES NOT INTENDED BY BLM**

RUN TIME:07:52  
GEO STATE:

UNITED STATES DEPARTMENT OF INTERIOR  
BUREAU OF LAND MANAGEMENT

PAGE: 1  
RUN DATE: 08/31/00

CLAIM NAME/NUMBER INDEX

CLAIMS

County: YAVAPAI

<u>Claim Name/Number</u>	<u>Serial</u> <u>No.</u>	<u>Claimant(s)</u>	<u>---</u> <u>ME</u>	<u>LEGAL</u> <u>TWN</u>	<u>DESC</u> <u>RANGE</u>	<u>---</u> <u>SEC</u>	<u>---</u> <u>Subdv</u>	<u>Location</u> <u>Date</u>	<u>Case</u> <u>Closed</u>
SIDNEY #2	AMC350609	HALL DAVID	R 14	0120N	0090W	029	NE SE	10/01/1998	09/01/1999

\* DISCLOSURE \* ALL INFORMATION RECEIVED IN THIS OFFICE MAY NOT YET BE LISTED ON THIS REPORT. NAMES AND ADDRESSES ARE ENTERED AS THEY APPEAR ON THE LOCATION NOTICE OR ARE ABBREVIATED TO FIT LIMITED SPACE; THEREFORE THEY MAY NOT APPEAR IN THE EXPECTED SEQUENCE. A BLANK LATEST ASSESSMENT YEAR IN THIS REPORT DOES NOT CONSTITUTE AN ABANDONED CLAIM.



330277 333387 100714  
343905 335192 324198



# GOLD PROSPECTORS ASSOCIATION OF AMERICA

P. O. Box 891509 Temecula, CA 92589 (909) 699-4749

35987  
325932  
344407  
318385  
348413 337776 196993  
350128 338212 344626  
350285 316240 327542  
350311 350282 331449  
350309 350330  
302602 333855  
338375 332360  
329246 335768

Enclosed please find our check # 18137, in the  
amount of \$ 5900<sup>00</sup>, for the 2000 Rental Fees  
for the Mining Claims listed on the following page(s).  
when recorded, please send documents to the above  
address, ATTN: Ken, Claims Department.

Thank You.

ARIZONA  
STATE OFFICE  
PHOENIX, ARIZONA

Aug 31 10 00 AM '99

RECEIVED  
BUREAU OF  
LAND MANAGEMENT

59  
cel

ARIZONA

RECEIVED  
BUREAU OF  
LAND MANAGEMENT  
ARIZONA  
STATE OFFICE  
PHOENIX, ARIZONA  
AUG 31 10 00 AM '99  
ASSESSMENT  
YR PD BOR

CLAIM NAME	AMC#	CLAIM OWNER	YR PD BOR
1) Yahoo #2	35987	William Cimino	2000
2) Yahoo #4	100714	P.O. Box 416 Morristown, AZ 85342	2000
3) Golden Dreams #A	324198	John Simpson, ET AL	2000
4) #1 King Mining	325932	18230 N. 32 Lane Phoenix, AZ 85023	2000
5) Wandering Star	344407	Scott Homan ET AL 9492 E. Caldwell Drive Tucson, Az. 85747	2000
6) Gold Spur #1	318388	Richard & Cora Moore 1613 E. Portola Ave. Santa Ana, CA 92701	2000
7) Big Four #1	302602	Tom Tierney	2000
8) Big Four #2	302603	P.O. Box 1415	2000
9) Big Four #3	302604	Sierra Vista, AZ 85636	2000
10) Lost Dutchman	190993	Lost Dutchman Mining Assn. 43445 Business Park Drive #113 Temecula, CA 92590	2000
11) Az Au #1	338375	Gold Prospectors Assn of Amer.	2000
12) Az Au #2	338376	P.O. Box 891509 Temecula, CA 92589-1509	2000
13) Lucky 13	344626	Bob Wilke, ET AL 8711 W Sierra Vista Drive Glendale, AZ 85305	2000

13

1131100  
ENTERED INTO COMPUTER

SAB 11/9/99

ARIZONA (con't)

RECEIVED  
BUREAU OF  
LAND MANAGEMENT  
Aug 31 10 00 AM '99  
ARIZONA  
STATE OFFICE  
PHOENIX, ARIZONA

ASSESSMENT  
YR PD FOR

<u>CLAIM NAME</u>	<u>AMC#</u>	<u>CLAIM OWNER</u>	<u>ASSESSMENT</u> <u>YR PD FOR</u>
14) Bahde #10	327542	Clarence Bahde, ET AL	2000
15) Bahde #11	329246	306 Lakeview	2000
16) Bahde #12	329247	Boulder City, NV 89005	2000
17) Bahde #13	329248		2000
18) Bahde #14	329249		2000
19) Bahde #17	330272		2000
20) Bahde #18	330273		2000
21) Friendship	331449	John Reddoch, ET AL	2000
22) Lucky Strike	333855	3237 E Holliday Street	2000
23) R Double J	332360	Tucson, AZ 85706	2000
24) Fantastic	335768		2000
25) Golden Tattoo	333387		2000
26) Firehouse	335192	James D. Riddenhour, Sr	2000
27) Soldier Boy	343903	3914 N. Hawes	2000
28) Double JJ	343904	Mesa, AZ 85207	2000
29) Gorbett Association	337776	Gordon Howcroft, ET AL 19542 Apache Road Bend, OR 97702	2000
30) Think It Has	338212	Gilbert Binns, ET AL Box 9000-1578 Quartzsite, AZ 85346	2000
31) Sugar Rock 1	316240	William E. Mayer P.O. Box 202 Ehrenberg, AZ. 85334-0202	2000

11/31/00  
ENTERED INTO COMPUTER  
SAB 11/9/99

-3-  
ARIZONA (CON'T)

RECEIVED  
 BUREAU OF  
 LAND MANAGEMENT  
 ARIZONA  
 STATE OFFICE  
 PHOENIX, ARIZONA  
 AUG 31 10 00 AM '98

32)	Abracadabra-1-4	348413	Kent Reed ET AL	
33)		348414	3426 W. Glen Rosa	
34)		348415	Phoenix, AZ. 85023	
35)		348416		
36)	Abracadabra 5-6	350128	Alaric M Woodward ET AL	2000
37)		350129	2644 W. San Miguel Phoenix, AZ. 85017	
38)	Abracadabra 7	350130	John Albanese ET AL 3856 W. Country Gables Dr. Phoenix, AZ. 85027	2000
39)	Abracadabra 9	350282	George James ET AL 8569 E. Modlock Dr. Glendale, AZ. 85305	2000
40)	Abracadabra 10	350131	Mary Briggs ET AL 2139 W. Elm Phoenix, Az. 85015	2000
41)	Abracadabra 11	350132	George James ET AL 8569 E. Modlock Dr. Glendale, AZ. 85305	2000
42)	Abracadabra 12	350133	Mary Briggs ET AL 2139 W. Elm Phoenix, AZ. 85015	2000
43)	Abracadabra 13	350134	John Abanese ET AL	2000
44)		350135	3856 W. Country Gables	
45)		350136	Phoenix, AZ. 85023	
46)	Abracadabra 16	350137	Mary Briggs ET AL	2000
47)		350138	2139 W Elm Phoenix, AZ. 85015	
48)	Abracadabra 18	350139	Chris Zollinger ET AL 18812 N. 19 <sup>th</sup> Dr. Phoenix, AZ. 85027	2000

11/31/00  
**ENTERED INTO COMPUTER**  
 SB 11/4/99

-4-  
ARIZONA (CON'T)

RECEIVED  
BUREAU OF  
LAND MANAGEMENT  
AUG 31 10 00 AM '99  
ARIZONA  
STATE OFFICE  
PHOENIX, ARIZONA

49)	Abracadabra 19	350140	Mary Briggs ET AL 2139 W. Elm Phoenix, AZ. 85015	2000
50)	Abracadabra 20	350141	Chris Zollinger ET AL 18812 N. 19 <sup>th</sup> Dr. Phoenix, AZ. 85027	2000
51)	Abracadabra 21	350142	Ron Irvine ET AL 7108 W. Mulberry Phoenix, AZ. 85033	2000
52)	Bonanza 1	350330	Ron Irvine ET AL 7108 W. Irvine Phoenix, AZ. 85033	2000
53)	Calamity 1	350143	Jeanne B. Spinella ET AL 1747 E. Northern Ave. #150 Phoenix, AZ. 85020	2000
54)	Calamity 2	350144	Terry Huff ET AL 15860 N. 61 <sup>st</sup> St. Scottsdale, AZ. 85254	2000
55)	Calamity 3	350285	Ron Irvine ET AL	2000
56)	Calamity 4	350286	7108 W. Irvine	
57)	Calamity 5	350309	Phoenix, AZ. 85033	
58)	Calamity 8	350310	Bruce Austin ET AL	2000
59)	Calamity 9	350311	1714 W. Stottler Dr. Chandler, AZ. 85224	

1131/00  
ENTERED INTO COMPUTER  
SB 11/9/99

UNITED STATES  
DEPARTMENT OF THE INTERIOR  
BUREAU OF LAND MANAGEMENT

RECEIPT AND ACCOUNTING ADVICE

NO. 2348185<sup>07</sup>

CD/AZ

09/01/99

Subject: CLAIM MAINTENANCE FEE 2000

2 8 13

5,900.00

Applicant:

GOLD PROSPECTORS  
PO BOX 891509  
TEMECULA CA 92589

CK 18137

Remitter:

Assignor:

LEASE MANAGEMENT DATA  NEW  UPDATE  PAYMENT

ORIGINAL SERIAL NO.	ASG.	TYPE	ST.	CTY.	FUND SYMBOL	ACRES/UNITS	RATE
GMC 35907 ET AL	(50)						

AMOUNT	ANV. DATE	EXP. DATE	BILL CYC.	S/C	DISTRICT	NEXT BILL	MISC. DATA	U of M	ACTUAL UNITS

ASSIGNMENT SERIAL NO.	ASG.	TYPE	ST.	CTY.	FUND SYMBOL	ACRES/UNITS	RATE

AMOUNT	ANV. DATE	EXP. DATE	BILL CYC.	S/C	DISTRICT	NEXT BILL	MISC. DATA	U of M	ACTUAL UNITS

APPLY REMITTANCE

ACTION	FUND SYMBOL	CTY.	AMOUNT
FILING FEE			
RENTAL			
UNEARNED			
REFUND			
TOTAL			
AMOUNT DUE			

Remarks:

BY:

DATE:

- Lease in Escrow?
- KGS?
- Auto Escalates?
- Auto Renew?

- Of Interest?
- Operating Rights?
- Operator
- Bond Filed?

FOR MMS USE ONLY

BILLEE NUMBER	FOREST REFUGE
OCS SECTION CODE	



~~14864~~ **RD**

*no file in 344407  
file room*



# **GOLD PROSPECTORS ASSOCIATION OF AMERICA**

43445 Business Park Drive, Suite 113 • Temecula, CA 92590  
P.O. BOX 891509 • Temecula, CA 92589-1509  
(800) 551-9707 • (909) 699-4749 • FAX (909) 699-4062

8/25/97

Enclosed please find our check # 14884 in the amount of  
\$100.00 for the 1998 rental fee for the mining claim, *Wandering  
Star*, AZMC # 344407, located in Pima County, Arizona. When  
Recorded please return documents in the enclosed envelope.

Thank You,

*Sharon*

RECEIVED  
BUREAU OF  
LAND MANAGEMENT  
ARIZONA  
STATE OFFICE  
PHOENIX, ARIZONA  
SEP 2 10 23 AM '97

Postmarked timely *js*

ENTERED IN COMPUTER  
*RD*  
10/6/97  
*RD*



**GOLD PROSPECTORS**  
Association of America

SHARON RANKIN  
National Claims Secretary  
43445 Business Park Dr., Suite 113 • Temecula, CA 92590  
Ph. (909) 699-4749 Ext. 21 • FAX (909) 699-4062  
(2)



UNITED STATES  
DEPARTMENT OF THE INTERIOR  
BUREAU OF LAND MANAGEMENT

RECEIPT AND ACCOUNTING ADVICE

NO. 2372984 04

TC/AZ

09/04/97

Subject: CLAIM MAINTENANCE FEE 1998

2 3 13

100.00

Applicant:

GOLD PROSPECTORS ASSOCIATION  
OF AMERICA  
BOX 891509  
TEMECULA CA 92589

CK 14879

Remitter: 909-699-4749

Assignor:

LEASE MANAGEMENT DATA										<input type="checkbox"/> NEW		<input type="checkbox"/> UPDATE		<input type="checkbox"/> PAYMENT	
ORIGINAL SERIAL NO.		ASG.	TYPE	ST.	CTY.	FUND SYMBOL			ACRES/UNITS		RATE				
AMC 344407															
AMOUNT	ANV. DATE	EXP. DATE	BILL CYC.	S/C	DISTRICT	NEXT BILL	MISC. DATA	U of M	ACTUAL UNITS						
ASSIGNMENT SERIAL NO.		ASG.	TYPE	ST.	CTY.	FUND SYMBOL			ACRES/UNITS		RATE				
AMOUNT	ANV. DATE	EXP. DATE	BILL CYC.	S/C	DISTRICT	NEXT BILL	MISC. DATA	U of M	ACTUAL UNITS						
APPLY REMITTANCE					Remarks:										
ACTION	FUND SYMBOL		CTY.	AMOUNT											
FILING FEE															
RENTAL															
UNEARNED															
REFUND															
TOTAL															
AMOUNT DUE															
<input type="checkbox"/> Lease in Escrow? <input type="checkbox"/> KGS? <input type="checkbox"/> Auto Escalates? <input type="checkbox"/> Auto Renew?					BY: _____ DATE: _____										
					<b>FOR MMS USE ONLY</b>										
					BILLEE NUMBER			FOREST REFUGE							
					OCS SECTION CODE										



**NOTICE!!**

**These documents have been scanned!**

**Do not place un-scanned documents beneath this notice!**

**Do not remove this notice from this file!**

GPO Jacket No. 560-102  
Print Order 61540  
Rise Business Services, LLC  
Job=AZ15 7/15/2019



Box Number= AZ15157



Claim Begin-End: AMC344407-AMC344407

**5 Miscellaneous**



AZ15157-1

AMC344407-AMC354306

**NO  
DOCUMENTS  
FOUND**

NO DOCUMENTS FOUND  
NO DOCUMENTS FOUND



**NOTICE!!**

**These documents have been scanned!**

**Do not place un-scanned documents beneath this notice!**

**Do not remove this notice from this file!**

GPO Jacket No. 560-102  
Print Order 61540  
Rise Business Services, LLC  
Job=AZ15 7/15/2019



Box Number= AZ15157



Claim Begin-End: AMC344407-AMC344407

**6 Location Notices-Amendments and Supporting Documents**



AZ15157-1

AMC344407-AMC354306

MINING CLAIM STATUS REPORT

*ynelly de  
7/15/97*

Lead Serial No. A MC 344407 THROUGH A MC \_\_\_\_\_

No. of Lode Claims \_\_\_\_\_  
No. of Placer Claims 1  
No. of Association Placer \_\_\_\_\_  
(Not Enough Locators Send Form Ltr.)  
No. of Mill Sites \_\_\_\_\_  
No. of Tunnel Sites \_\_\_\_\_

STATUS CHECKED BY KC Nash  
Enter Action Code 669

MTP CHECKED yes  
(Reduced Size Copy Enclosed)

ORCA GEO CHECKED yes  
(Copy Enclosed)

Timely Filed YES NO  
Service Charge Correct YES NO  
(This is Curable)

WILDERNESS (WA) AREA CHECKED yes

WHICH WA N/A

Location Fee Correct YES NO

Maintenance Fee Correct YES NO

Amount Paid \$ 135.00

Shortage \$ 0 Overage \$ 0

Over-the-Counter yes Mail \_\_\_\_\_

Township(s) 21 S

Range(s) 10 E

Section(s) Sec 8

GENERAL JURISDICTION OF: BLM ✓ (or) WHICH NATIONAL FOREST N/A

Enter Code 880 On Split Estate Land (Show Type of Patent - SX, PX, SRHE etc)

Enter Code 267 For Stockraising Homestead When Proper Notice Has Been Filed

STATUS

CLAIMS PARTIALLY VOID: Private Minerals \_\_\_\_\_ Withdrawn \_\_\_\_\_ Other \_\_\_\_\_

N/A

CLAIMS VOID: Private Minerals \_\_\_\_\_ Withdrawn \_\_\_\_\_ Other \_\_\_\_\_

N/A

ADD: DATE RECEIVED, ACTION CODE 482, IN REMARKS: 1995, 1996, 1997, 1998

SPECIAL INSTRUCTIONS FOR DATA INPUT: \_\_\_\_\_

COMMENTS \_\_\_\_\_



F. ANN RODRIGUEZ, RECORDER  
 RECORDED BY: DJE  
 DEPUTY RECORDER  
 1212 R02D



DOCKET: 10469  
 PAGE: 160  
 NO. OF PAGES: 2  
 SEQUENCE: 97011661  
 01/27/97  
 LOCATN 10:46:00  
 MAIL  
 AMOUNT PAID \$ 12.00

W  
 ROBERT MACOMBER  
 4818 E EASTLAND ST  
 TUCSON AZ 85711

NOTICE OF LOCATION PLACER CLAIM

To Whom It May Concern:

1. Name of Claim: WANDERING STAR
2. Date of Location: Jan. 25, 1997

3. Description of the Discovery Monument is as follows: 3 foot long by 1/2 inch diameter metal pipe with short piece of PVC pipe attached, containing a map.

4. This Placer mining claim is located on land in the U.S. Public Survey. The description of the claim by legal subdivision is as follows:

Acres: 160 Section: 8 Township: 21S Range: 10E Meridian: Gila-Salt River  
 Mining District: Arivaca County of: Pima State of: Arizona.

The boundaries of the claim are described as follows:

The Discovery Monument is located at the point of discovery about: 530 feet West of North-East corner of the South-East 1/4 section.

The bearing and distance between the corners of the claim are, beginning at the North-East corner of the South-East 1/4 section, 1320 feet in a West direction to the North-West corner, then 1,320 feet in a South direction to the Center corner, then 2,640 feet in an West to the North-West corner, then 1,320 feet in a South direction to the South-West corner, then 3,960 feet in an East direction to the South-East corner, then 2,640 feet to the point of beginning.

5. The undersigned Locator(s) have defined the boundaries of the claim which are erected at each corner, or nearest accessible points. Each corner Monument contains markings to designate the corner and name of the claim:

Signature(s) of Locator(s)

Date	Signature	Date	Signature
1. 1/25/97	<u>Ed Bonnell</u>	5. 1/25/97	<u>Robert Macomber</u>
2. 1/25/97	<u>Helen A. Bonnell</u>	6. 1/26/97	<u>John Steffens</u>
3. 1/25/97	<u>Scott Homan</u>	7. 1/25/97	<u>David Steimle</u>
4. 1/25/97	<u>Kathy Homan</u>	8. 01-25-97	<u>Amelia G. Steimle</u>

Name(s) of Locator(s)

1. Ed Bonnell	HCR 1 Box 1644	Tucson, AZ 85736
2. Helen Bonnell	HCR 1 Box 1644	Tucson, AZ 85736
3. Scott Homan	9492 E Caldwell Dr	Tucson, AZ 85747
4. Kathy Homan	9492 E Caldwell Dr	Tucson, AZ 85747
5. Bob Macomber	4818 E Eastland St	Tucson, AZ 85711
6. John Steffens	5109 N Moonstone Dr	Tucson, AZ 85750
7. David Steimle	7030 S Indian Agency Rd	Tucson, AZ 85746
8. Amelia Steimle	7030 S Indian Agency Rd	Tucson, AZ 85746

RECEIVED  
 B.L.H. OFFICE  
 ARIZONA STATE  
 JAN 31 3 41 PM '97

A MC 344407

10469 10160

1. The name of the claim is: WANDERING STAR

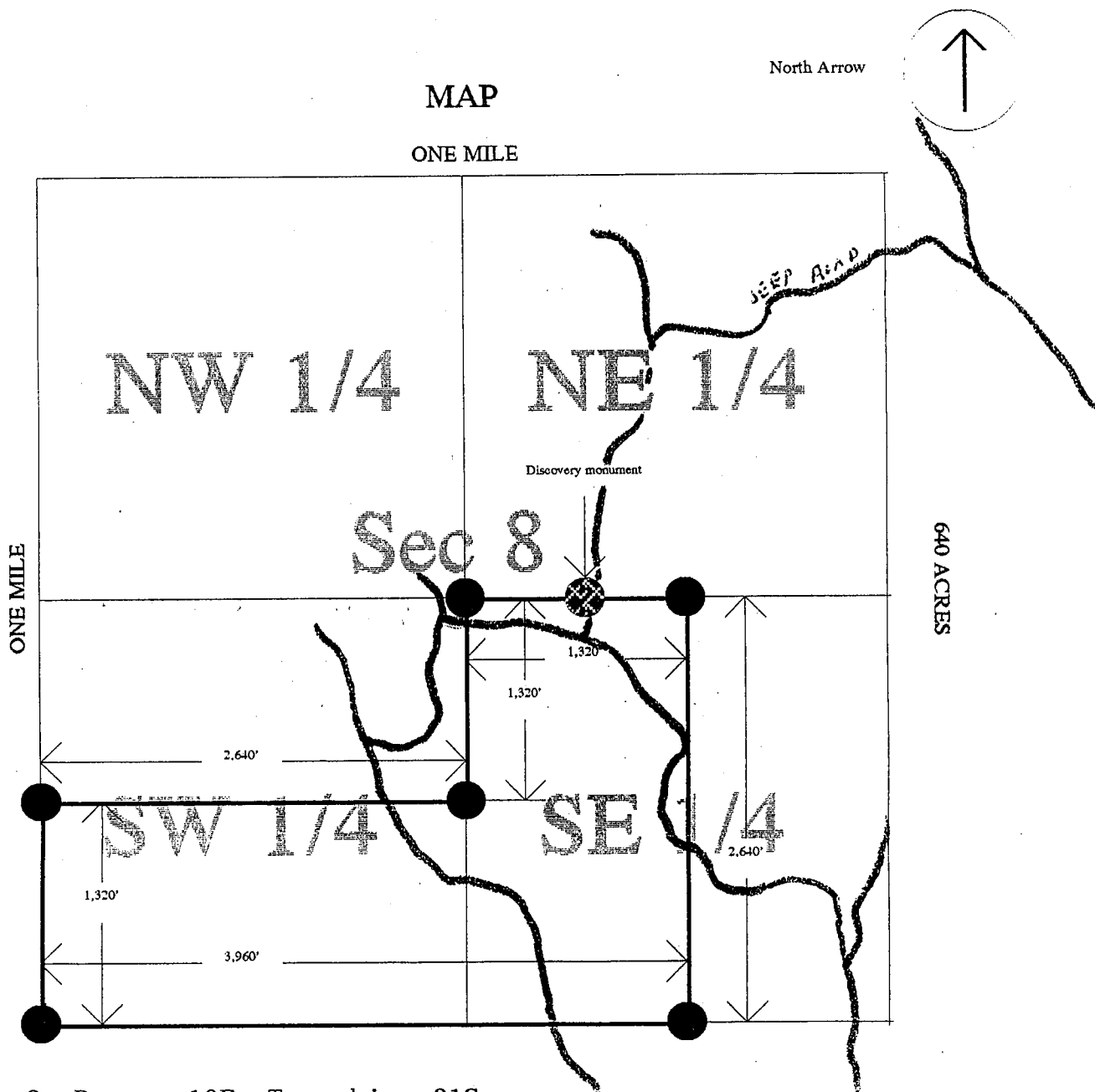
2. The North-East corner of the claim is 530 feet in a West direction to a survey monument or permanent natural object described as a 1" diameter steel pipe, West side of road.

3. The type of location monument is a 3 foot long by 1 inch diameter metal pipe with short piece of PVC pipe attached, containing map..

The type of corner end monuments are 2" PVC pipe, capped.

4. The bearing and distances in degrees and feet between claim corners are as depicted on the map herein:

SCALE: 1 inch = 1,000 feet



Section: 8 Range: 10E Township: 21S  
Arivaca, Arizona Gila-Salt River Base and Meridian.

Dated: Jan. 25, 1997 Signature: Ed Bonnell ED BONNELL

00469 001611

SEC	SUBDIVISION	MIR	X	REFERENCE	NUMBER/TYPE/DISPOSITION/ACRES	PROPRIETOR/INTEREST/RELATIONSHIP
19	LOT 1				CASE: AZA 018712 TYPE: 282201 ROW-ROADS UNDER RS DISP: AUTHORIZED 06/28/83 ACRS: 00001.090	PIMA CO TRANS & FC 100.00000% HOLDER
*18	NENW	14	20-0S	10-0E	CASE: AZA 022863	NACHBAUER BARBARA S 100.00000% PERMITTEE
x18	LOT 1	14	21-0S	9-0E	TYPE: 292006 PERMITS SEC 302, FL DISP: CLOSED 03/02/93 ACRS: 00000.500	
7	LOT 3,4	14	19-0S	8-0E	CASE: AZA 023584	FWS 100.00000% ACQUIRING AGE
		14	19-0S	9-0E	TYPE: 215003 ACQ-BUR SPORT F&W	
		14	20-0S	9-0E	DISP: AUTHORIZED 01/27/85	
		14	21-0S	8-0E	ACRS: 21280.860	
		14	21-0S	9-0E		
		14	22-0S	8-0E		
		14	22-0S	9-0E		
		14	23-0S	8-0E		
		14	23-0S	9-0E		
6	LOT 4-7	14	19-0S	8-0E	CASE: AZA 02370005	FWS 100.00000% ACQUIRING AGE
		14	19-0S	9-0E	TYPE: 221005 EX-ST-SPECIAL ACTS	
		14	19-0S	10-0E	DISP: AUTHORIZED 04/22/91	
		14	20-0S	8-0E	ACRS: 89883.340	
		14	20-0S	9-0E		
		14	21-0S	8-0E		
		14	21-0S	9-0E		
		14	22-0S	8-0E		
		14	22-0S	9-0E		
8	SE				CASE: AZA 028993	CROWLEY VICTOR 50.00000% CLAIMANT
					TYPE: 380913 SURFACE MGT-NOTICE	HATCH C RICHARD 50.00000% CLAIMANT
					DISP: AUTHORIZED 02/21/95	
					ACRS: 00001.000	

\* = REJECTED/SEGREGATED/ASSIGNED-OUT

CASE TYPE: ALL DISPO: ALL

14 21-0S 10-0E

